



Aboriginal Affairs and Northern Development Canada

Affaires autochtones et Développement du Nord Canada

Northern Oil and Gas Branch
Oil & Gas Dispositions
 Beaufort Sea & Mackenzie Delta
 June 2013

Direction générale du pétrole et du gaz du Nord
Dispositions des droits pétroliers et gaziers
 Mer de Beaufort et delta du Mackenzie
 Juin 2013

- Significant Discovery Licence
Attestation de découverte importante
- Production Licence
Licence de production
- Area subject to work prohibition
Région sujette à décrets d'interaction

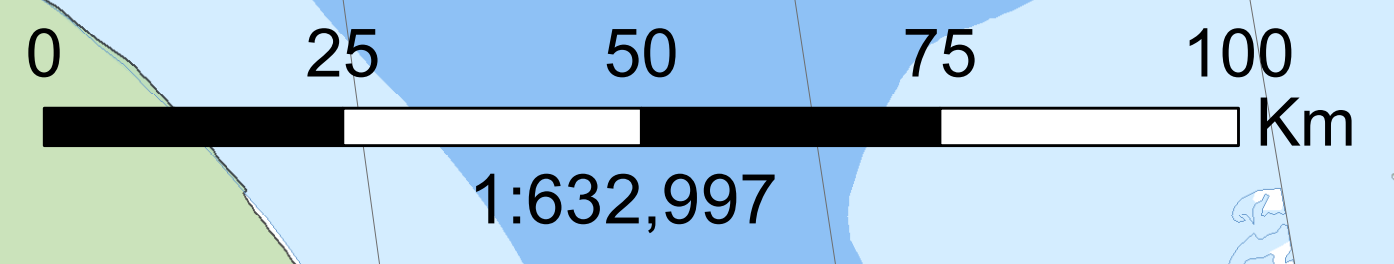
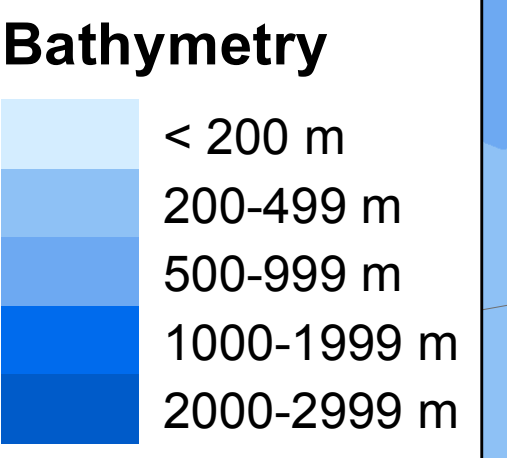
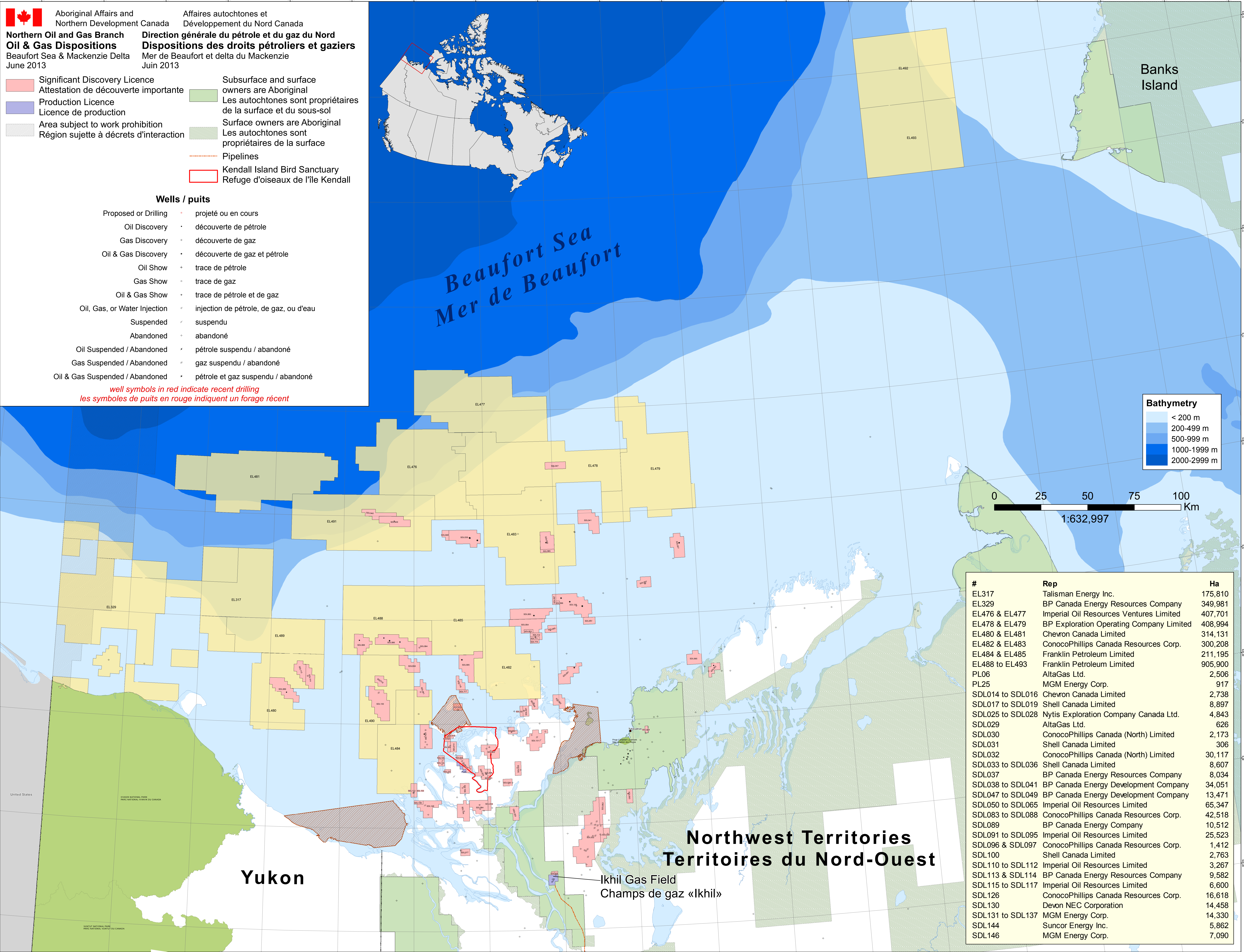
- Subsurface and surface owners are Aboriginal
Les autochtones sont propriétaires de la surface et du sous-sol
- Surface owners are Aboriginal
Les autochtones sont propriétaires de la surface

- Pipelines
- Kendall Island Bird Sanctuary
Refuge d'oiseaux de l'île Kendall

Wells / puits

- Proposed or Drilling projeté ou en cours
- Oil Discovery découverte de pétrole
- Gas Discovery découverte de gaz
- Oil & Gas Discovery découverte de gaz et pétrole
- Oil Show trace de pétrole
- Gas Show trace de gaz
- Oil & Gas Show trace de pétrole et de gaz
- Oil, Gas, or Water Injection injection de pétrole, de gaz, ou d'eau
- Suspended suspendu
- Abandoned abandonné
- Oil Suspended / Abandoned pétrole suspendu / abandonné
- Gas Suspended / Abandoned gaz suspendu / abandonné
- Oil & Gas Suspended / Abandoned pétrole et gaz suspendu / abandonné

*well symbols in red indicate recent drilling
 les symboles de puits en rouge indiquent un forage récent*



#	Rep	Ha
EL317	Talisman Energy Inc.	175,810
EL329	BP Canada Energy Resources Company	349,981
EL476 & EL477	Imperial Oil Resources Ventures Limited	407,701
EL478 & EL479	BP Exploration Operating Company Limited	408,994
EL480 & EL481	Chevron Canada Limited	314,131
EL482 & EL483	ConocoPhillips Canada Resources Corp.	300,208
EL484 & EL485	Franklin Petroleum Limited	211,195
EL488 to EL493	Franklin Petroleum Limited	905,900
PL06	AltaGas Ltd.	2,506
PL25	MGM Energy Corp.	917
SDL014 to SDL016	Chevron Canada Limited	2,738
SDL017 to SDL019	Shell Canada Limited	8,897
SDL025 to SDL028	Nyctis Exploration Company Canada Ltd.	4,843
SDL029	AltaGas Ltd.	626
SDL030	ConocoPhillips Canada (North) Limited	2,173
SDL031	Shell Canada Limited	306
SDL032	ConocoPhillips Canada (North) Limited	30,117
SDL033 to SDL036	Shell Canada Limited	8,607
SDL037	BP Canada Energy Resources Company	8,034
SDL038 to SDL041	BP Canada Energy Development Company	34,051
SDL047 to SDL049	BP Canada Energy Development Company	13,471
SDL050 to SDL065	Imperial Oil Resources Limited	65,347
SDL083 to SDL088	ConocoPhillips Canada Resources Corp.	42,518
SDL089	BP Canada Energy Company	10,512
SDL091 to SDL095	Imperial Oil Resources Limited	25,523
SDL096 & SDL097	ConocoPhillips Canada Resources Corp.	1,412
SDL100	Shell Canada Limited	2,763
SDL110 to SDL112	Imperial Oil Resources Limited	3,267
SDL113 & SDL114	BP Canada Energy Resources Company	9,582
SDL115 to SDL117	Imperial Oil Resources Limited	6,600
SDL126	ConocoPhillips Canada Resources Corp.	16,618
SDL130	Devon NEC Corporation	14,458
SDL131 to SDL137	MGM Energy Corp.	14,330
SDL144	Suncor Energy Inc.	5,862
SDL146	MGM Energy Corp.	7,090

Yukon

**Northwest Territories
 Territoires du Nord-Ouest**

Ikhil Gas Field
 Champs de gaz «Ikhil»

Note: map is for illustrative purposes only. Nota: carte présentée comme aide visuelle seulement.