








Area	Description
A	Sahyoue
B	Edacho
C	Kelly Lake
D	Dodo Canyon
E	Tuktut Nogaik
F	Maunoir Dome
G	Gwich'in Territorial Park
H	Ddhah zhit han, Eneekai han, Chii gwaazraii
I	Dachan dha aii njik/Vitreekwaa viteetshik
J	Khaii luk, Nagwichoonjik/ Dachan choo gehnjik
K	Tsiigehnjik
L	Tsodehniline Tuyát'ah
M	North shore heritage area
N	Pehdzeh Kí Deh
O	Bear Rock
P	Red Dog Mountain
Q	Bégádeh

-  Surface owners are First Nations
-  Surface and subsurface owners are First Nations
-  Provisionally excluded (interim protection) [A, B, C, D, E, F, G, O, P]
-  Provisionally excluded [H, I, J, K, L, M, N, Q]
-  Area subject to specific environmental considerations
-  EL = Exploration Licence
-  SDL = Significant Discovery Licence

Note: map for illustrative purposes only

