





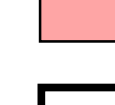







Landform Conservation Areas of the Oak Ridges Moraine Map No. 4

PETERBOROUGH


NORTHUMBERLAND

Legend

-  Landform Conservation Area - Category 1
-  Landform Conservation Area - Category 2
- Slope Classes**
 -  0 - 2 %
 -  2 - 5 %
 -  5 - 10 %
 -  10 - 25 %
 -  > 25 %
-  Oak Ridges Moraine Area
-  Major Lake
-  Upper Tier Municipal Boundary
-  Lower Tier Municipal Boundary
-  Major Road



Scale 1:50,000 (approx.)



North American Datum 1983
Universal Transverse Mercator
(6 degree) projection, Zone 17

PUBLICATION
March 2002
© Queen's Printer for Ontario
Printed in Ontario, Canada
Map 4 of 4