

Statutory Order and Regulation / Décret, ordonnance et règlement statutaires No. 2014/85
 SCHEDULE No. _____
CERTIFICATE OF SURVEYOR GENERAL
 I HEREBY CERTIFY THAT THIS PLAN HAS BEEN FILED WITH THE OFFICE OF THE SURVEYOR GENERAL OF ONTARIO IN THE MINISTRY OF NATURAL RESOURCES ON THE 3RD DAY OF December, 2013.
 SUSAN F. MACGREGOR
 SURVEYOR GENERAL

Ministry of Natural Resources
 DATE COMPLETED _____
 This plan was compiled from data sets supplied by the Land Information Ontario (LIO) Warehouse, Ontario Roads Network and other information of record in the Ministry of Natural Resources.
 PRODUCED BY: The Office of the Surveyor General

LEGEND

- Transportation
- Waterways
- Railway
- FMZ Boundary
- Geographic Townships
- Lakes
- Wetland Area, Permanent
- Provincial Park & Crown Game Preserve
- FMZ Fisheries Management Zone
- C/L denotes Centreline
- WE denotes Water's Edge

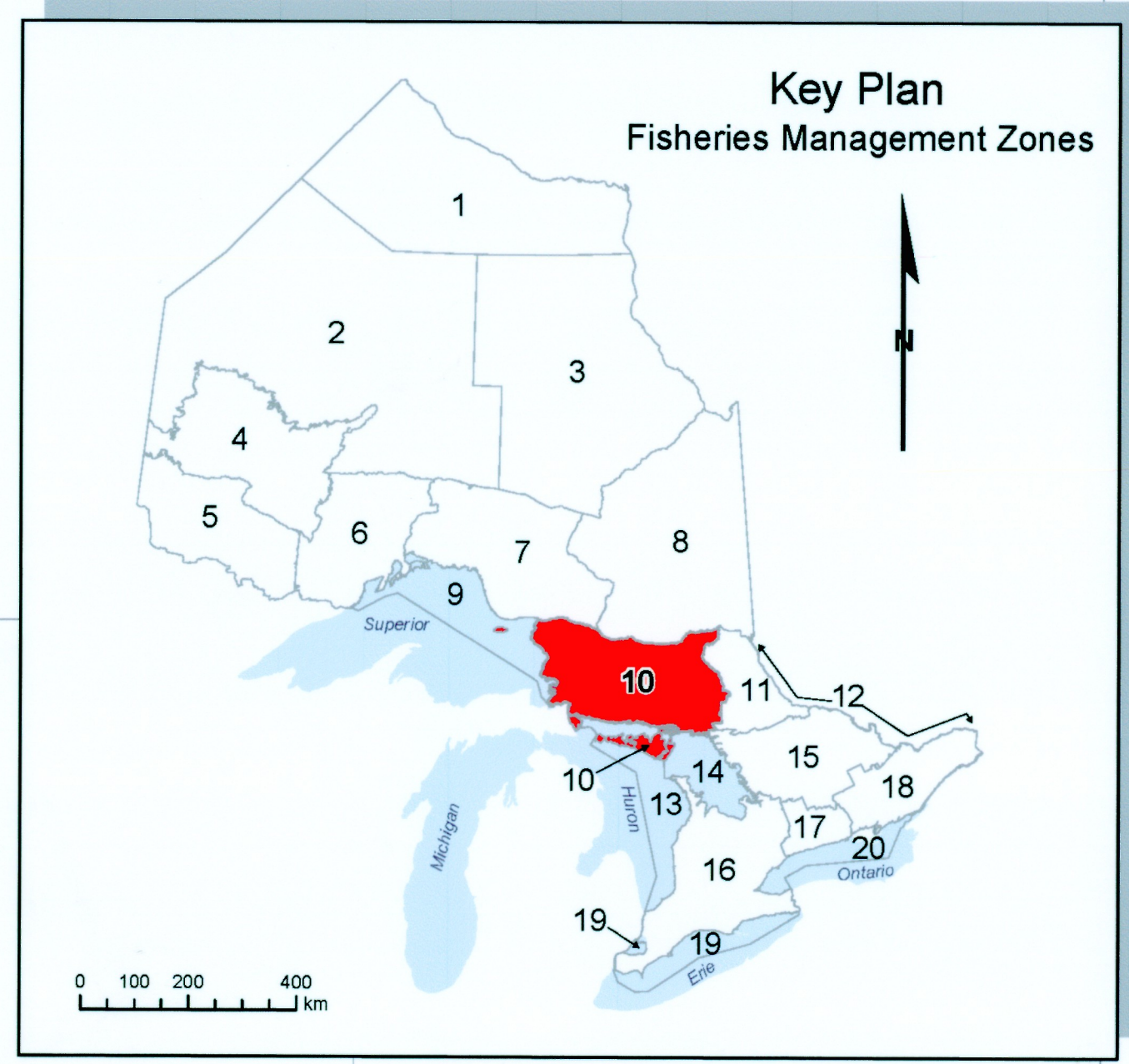
NOTES

- Map projection, grid, and coordinates are in UTM NAD 83 Zone 17, unless otherwise noted.
- Survey instructions from the Surveyor General must be obtained prior to establishing any of the boundaries on the ground.
- "C/L OF ROAD" means the centreline of the pavement/gravel or the centreline of the median where the highway is divided.
- "C/L OF RAILWAY" denotes the centreline of all tracks where tracks exist or the centreline of bed where no tracks exist.
- Where necessary all limits are extended unless otherwise noted.
- Where a Fisheries Management Zone limit crosses a body of water along a road or railway bridge, the downstream edge of the bridge shall be deemed to be the limit of the said Fisheries Management Zone.
- FMZ 10 is comprised of Parts A, B, C, D, E and F.

CAUTION: THIS IS NOT A PLAN OF SURVEY

SHEET 1 OF 11
 0 10 20 30 40 50 km
 1:420,000

Regulation Plan of Fisheries Management Zone 10



LEGEND

- Transportation
- Waterways
- Railway
- FMZ Boundary
- Geographic Townships
- Lakes
- Wetland Area, Permanent
- Provincial Park & Crown Game Preserve

FMZ Fisheries Management Zone
C/L denotes Centreline

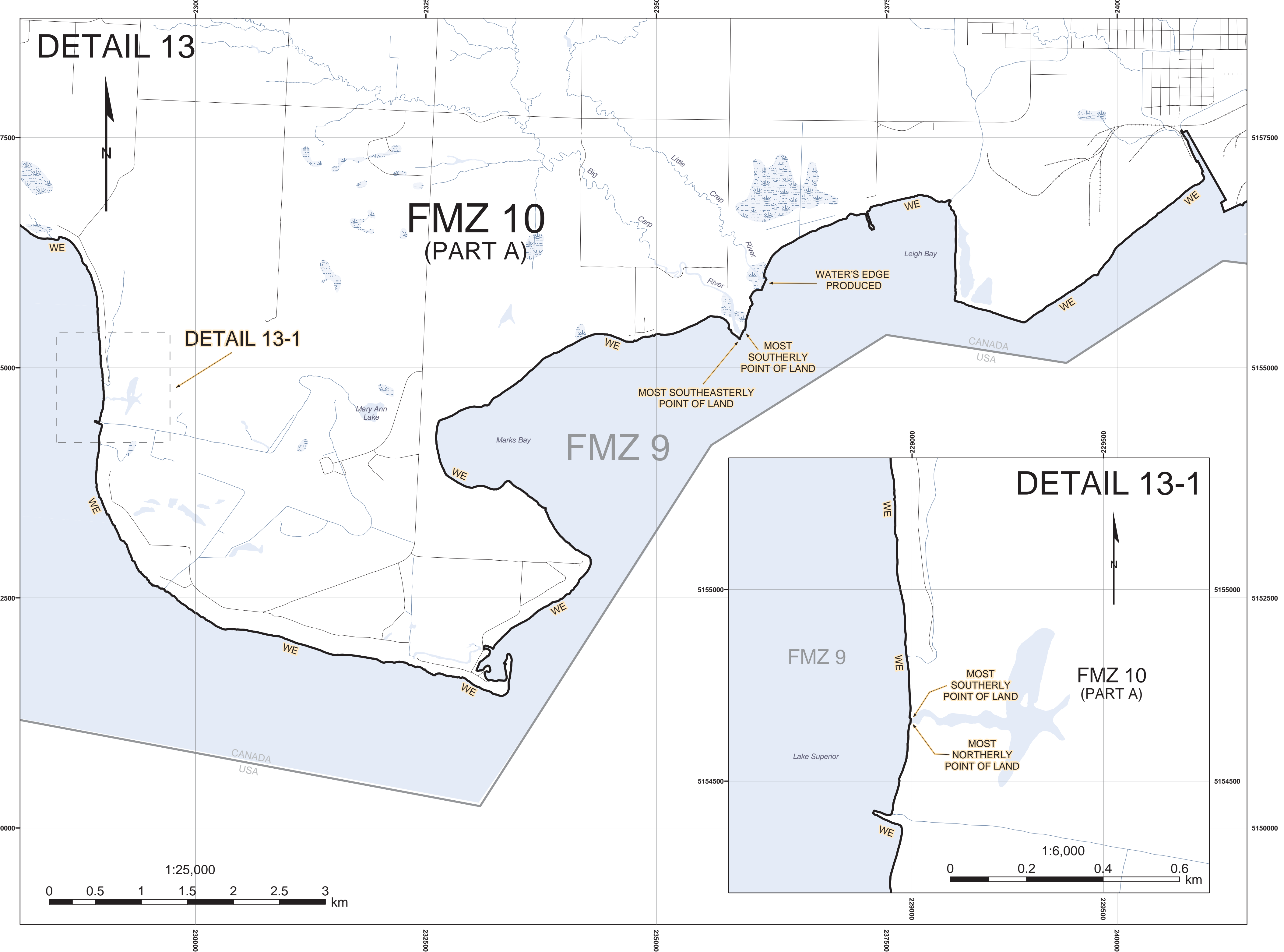
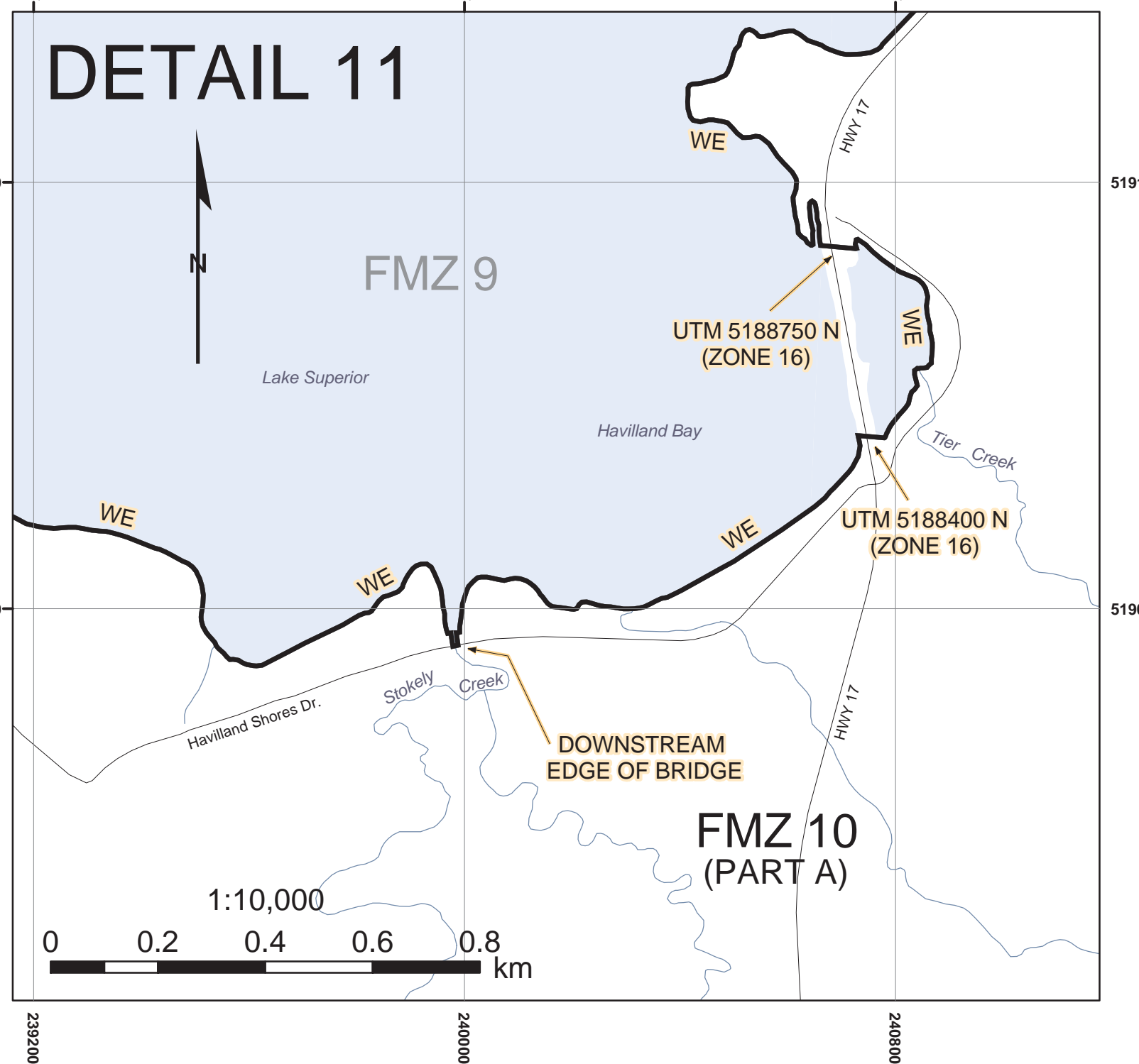
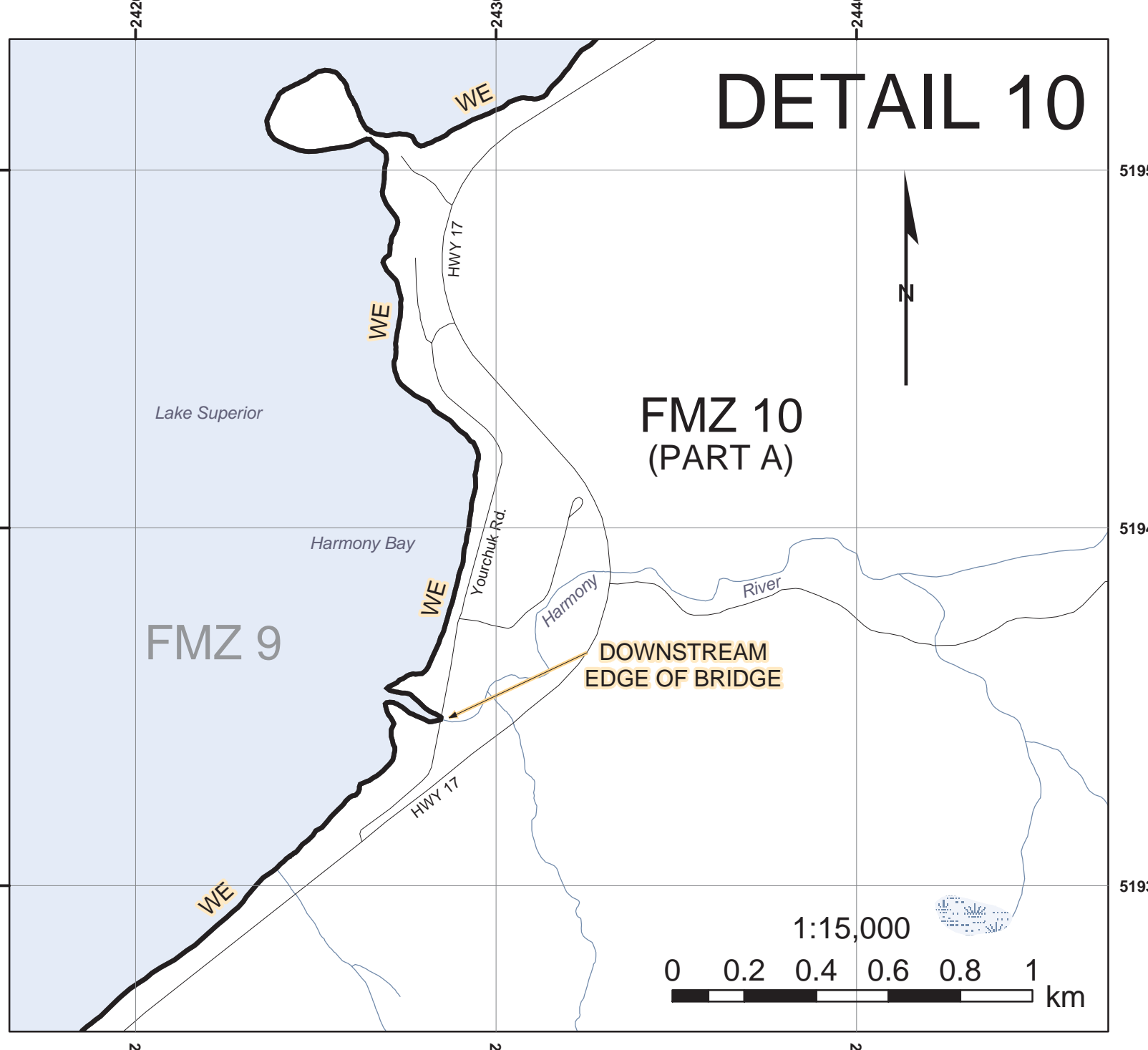
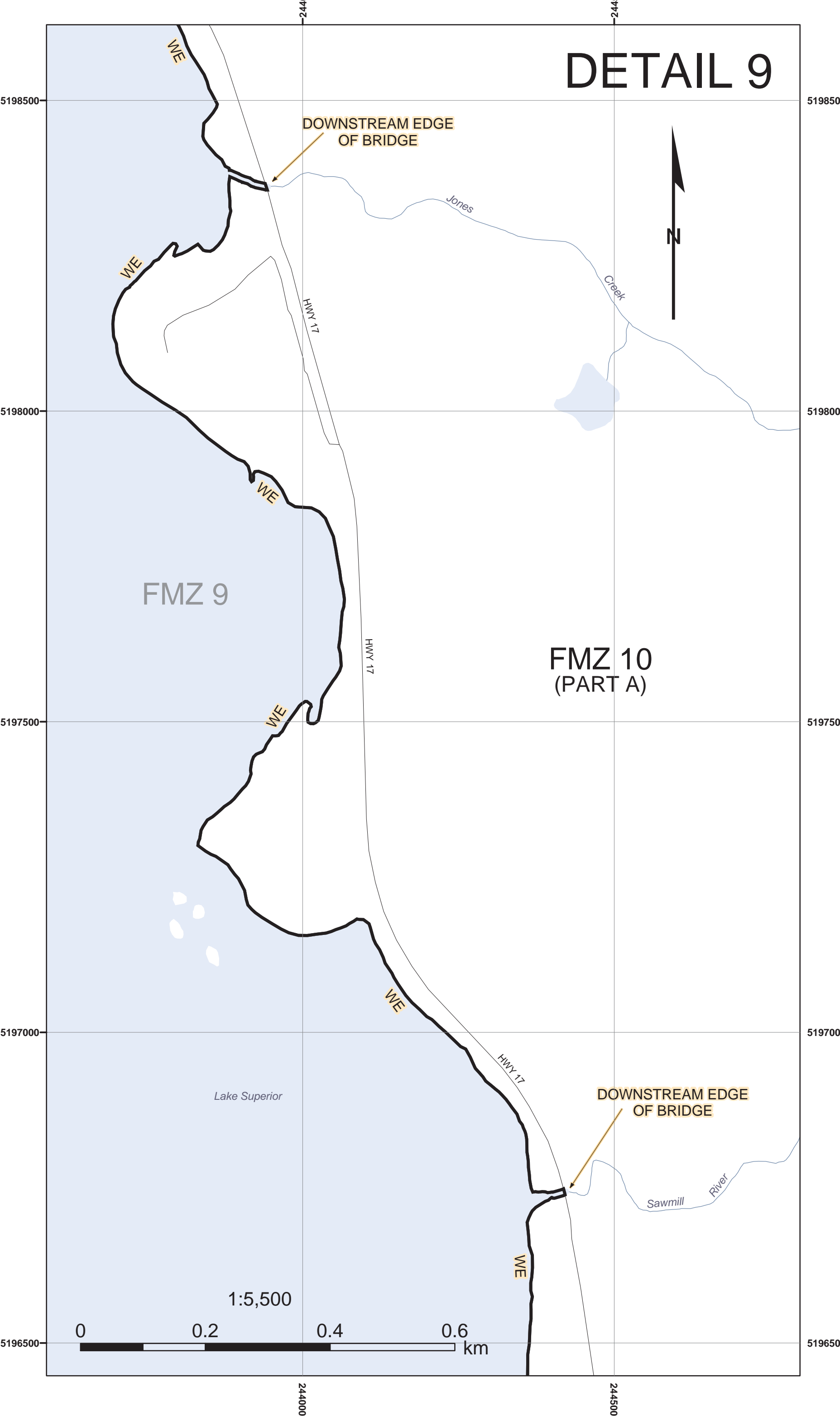
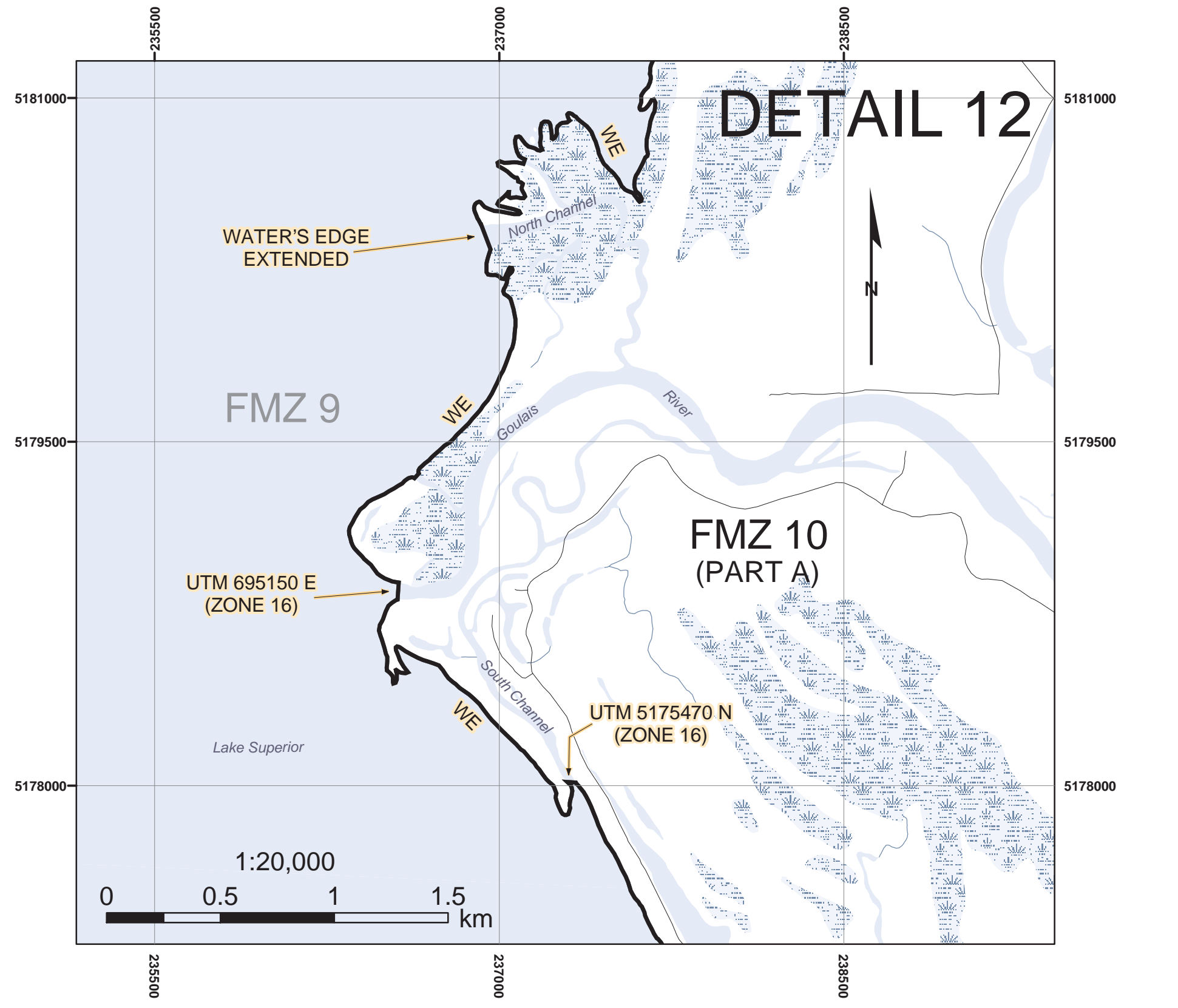
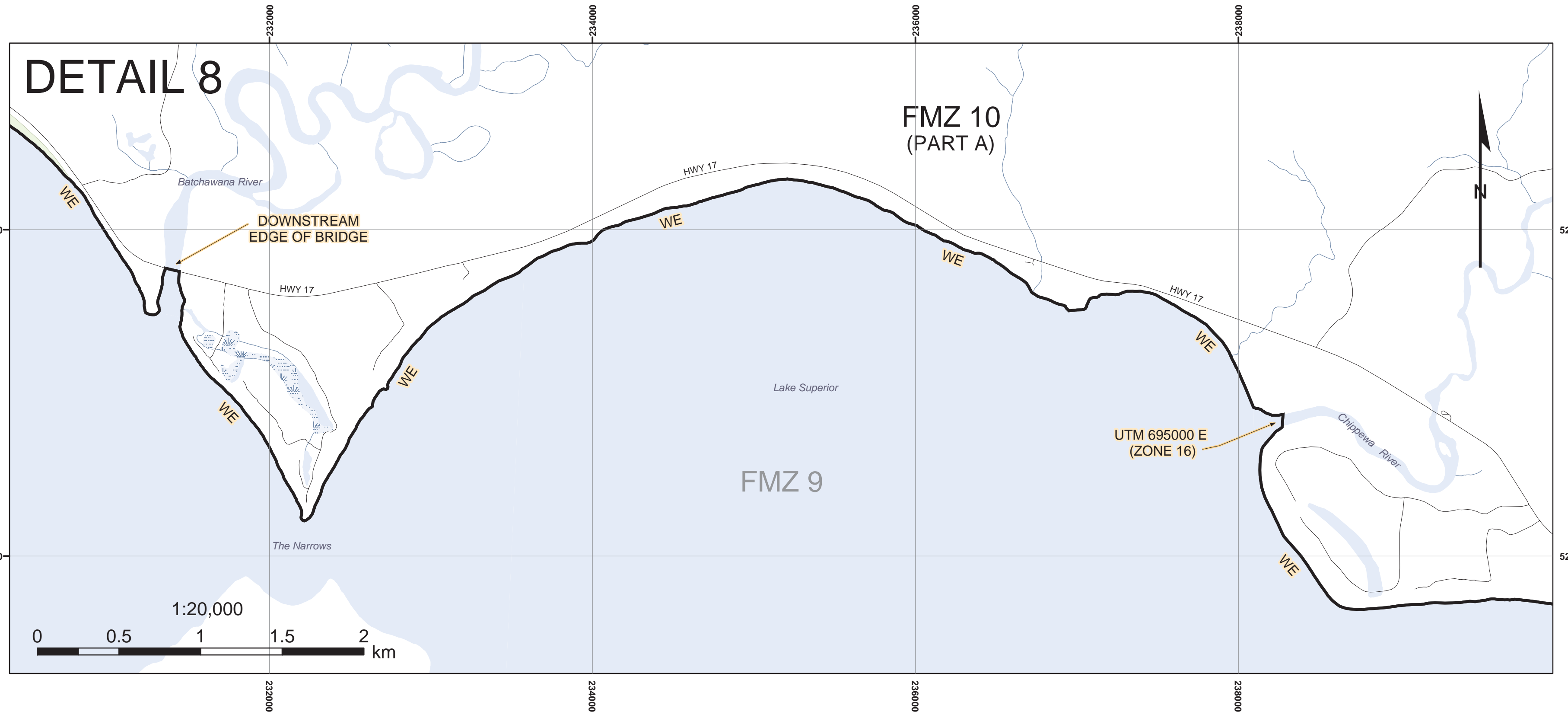
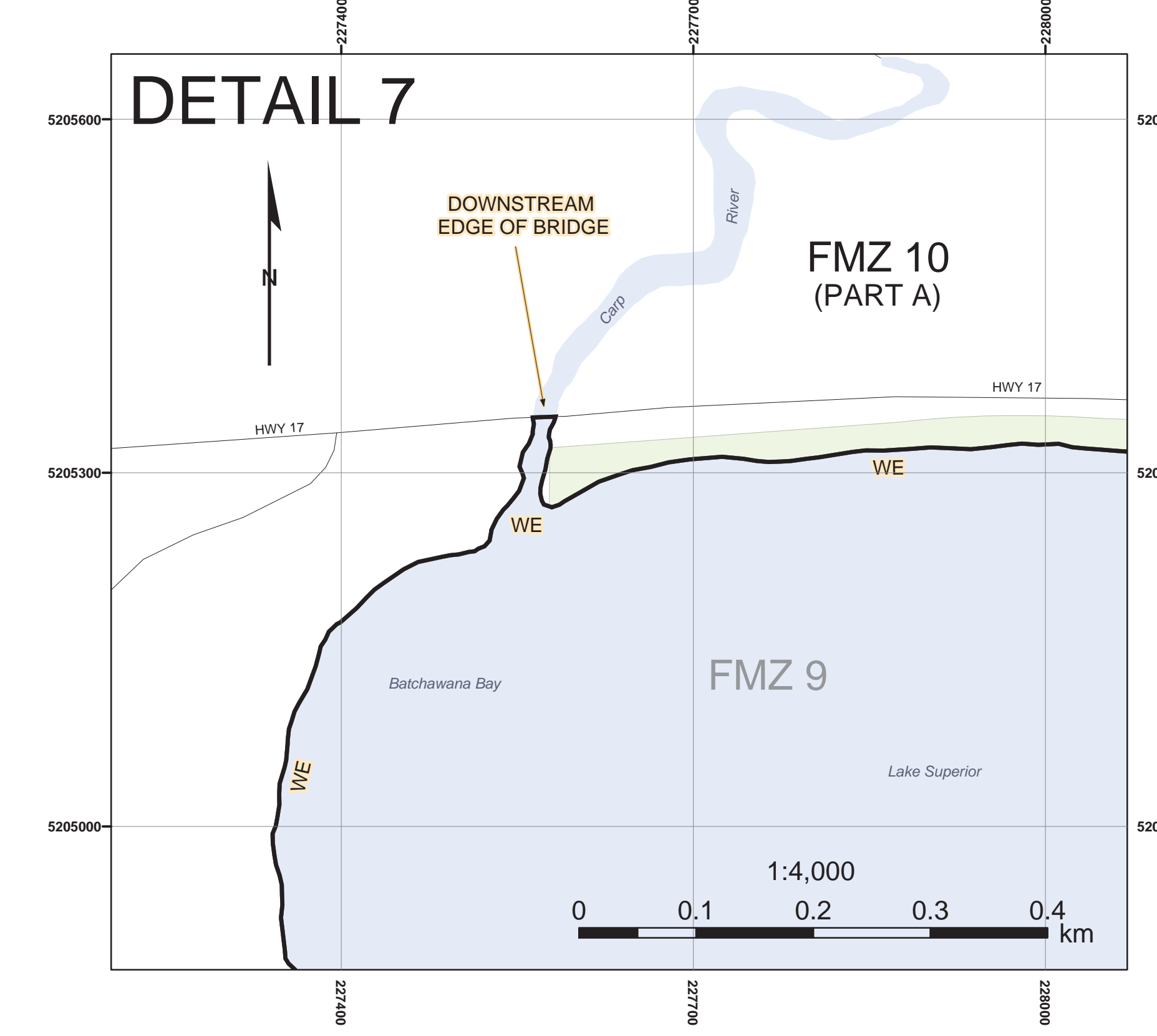
WE denotes Water's Edge

NOTES

- Map projection, grid, and coordinates are in UTM NAD 83 Zone 17, unless otherwise noted.
- Survey instructions from the Surveyor General must be obtained prior to establishing any of the boundaries on the ground.
- "C/L OF ROAD" means the centreline of the pavement/gravel or the centreline of the median where the highway is divided.
- "C/L OF RAILWAY" denotes the centreline of all tracks where tracks exist or the centreline of bed where no tracks exist.
- Where necessary all limits are extended unless otherwise noted.
- Where a Fisheries Management Zone limit crosses a body of water along a road or railway bridge, the downstream edge of the bridge shall be deemed to be the limit of the said Fisheries Management Zone.

CAUTION: THIS IS NOT A PLAN OF SURVEY

Regulation Plan of Fisheries Management Zone 10



Regulation Plan of Fisheries Management Zone 10

LEGEND

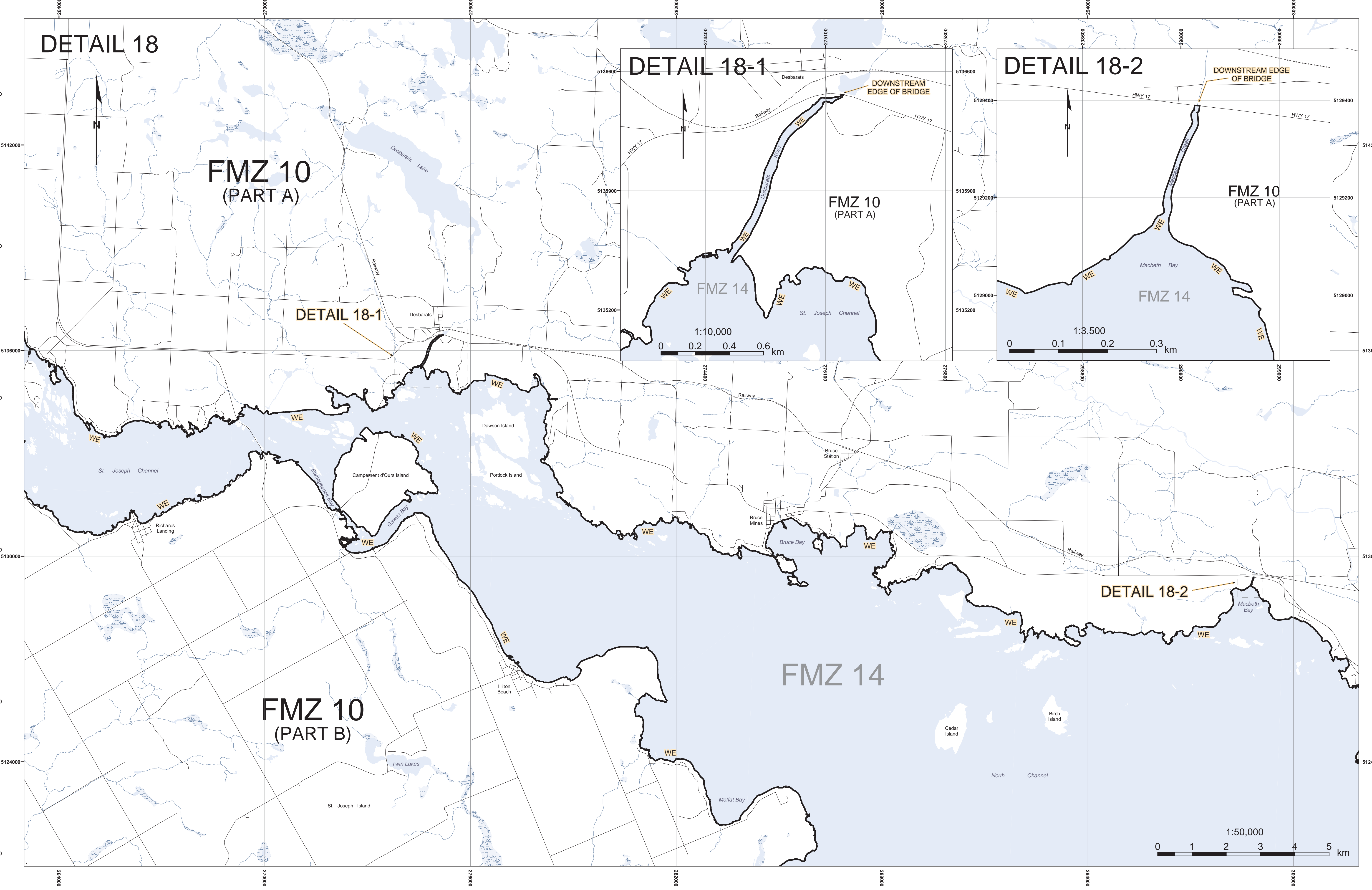
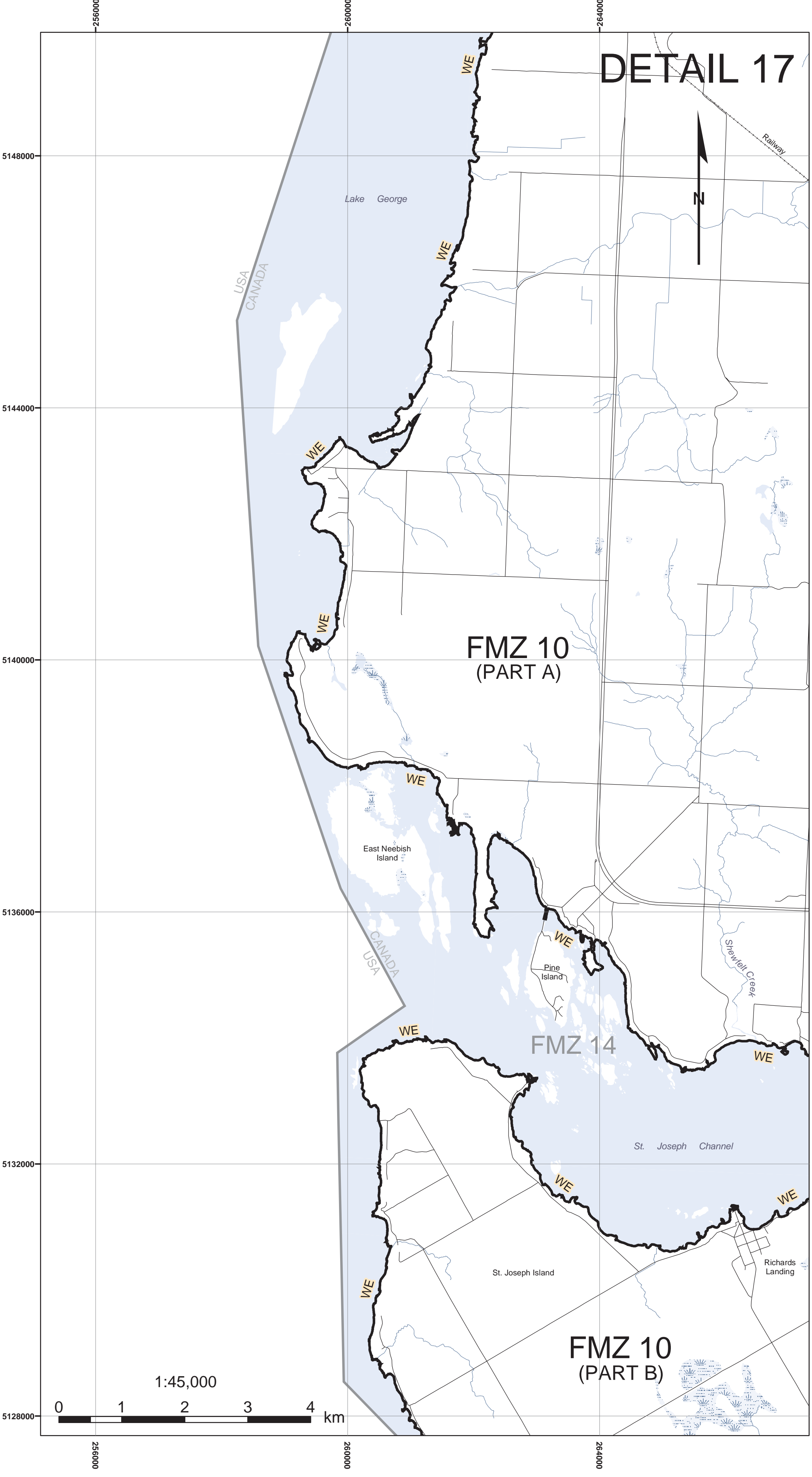
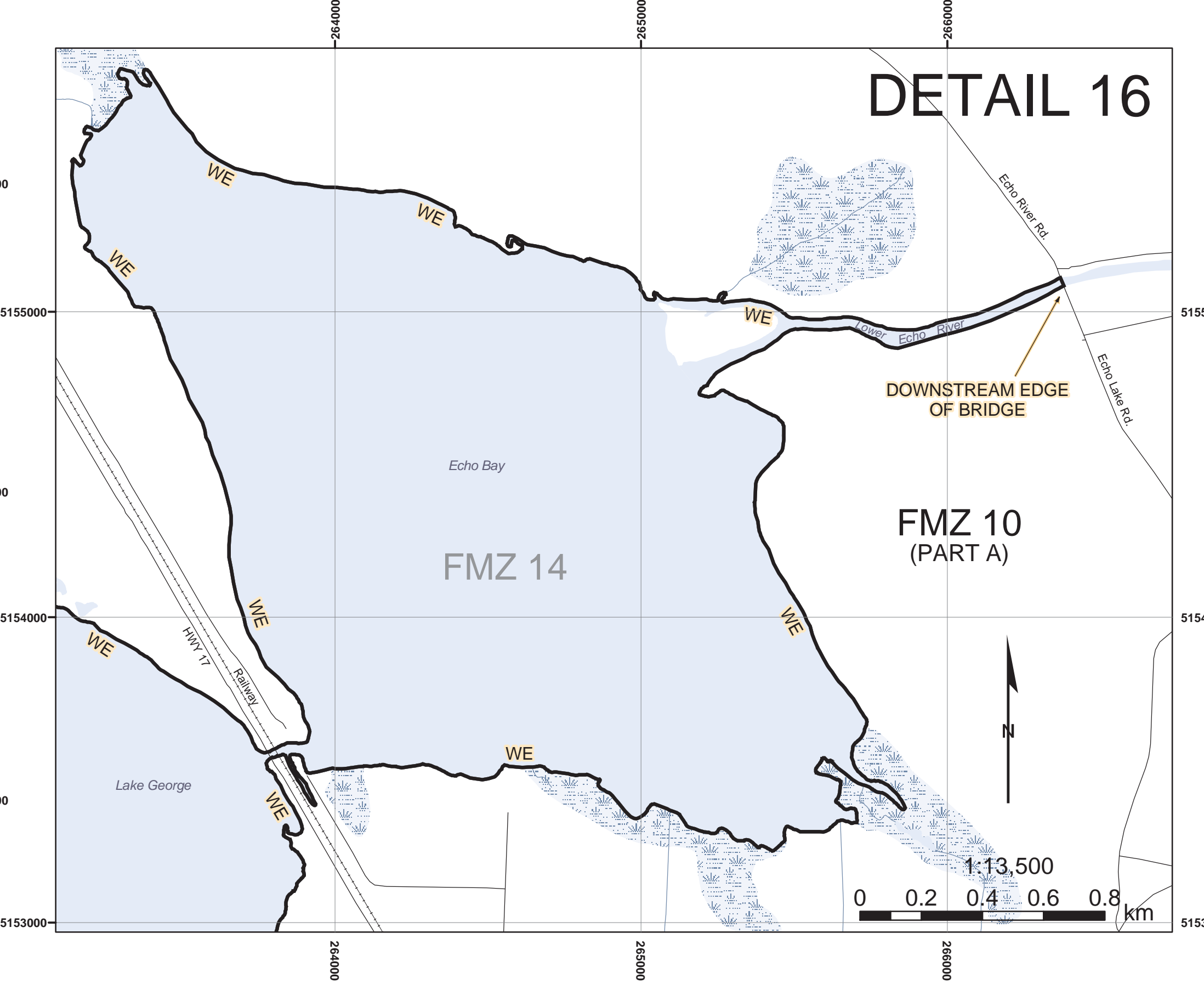
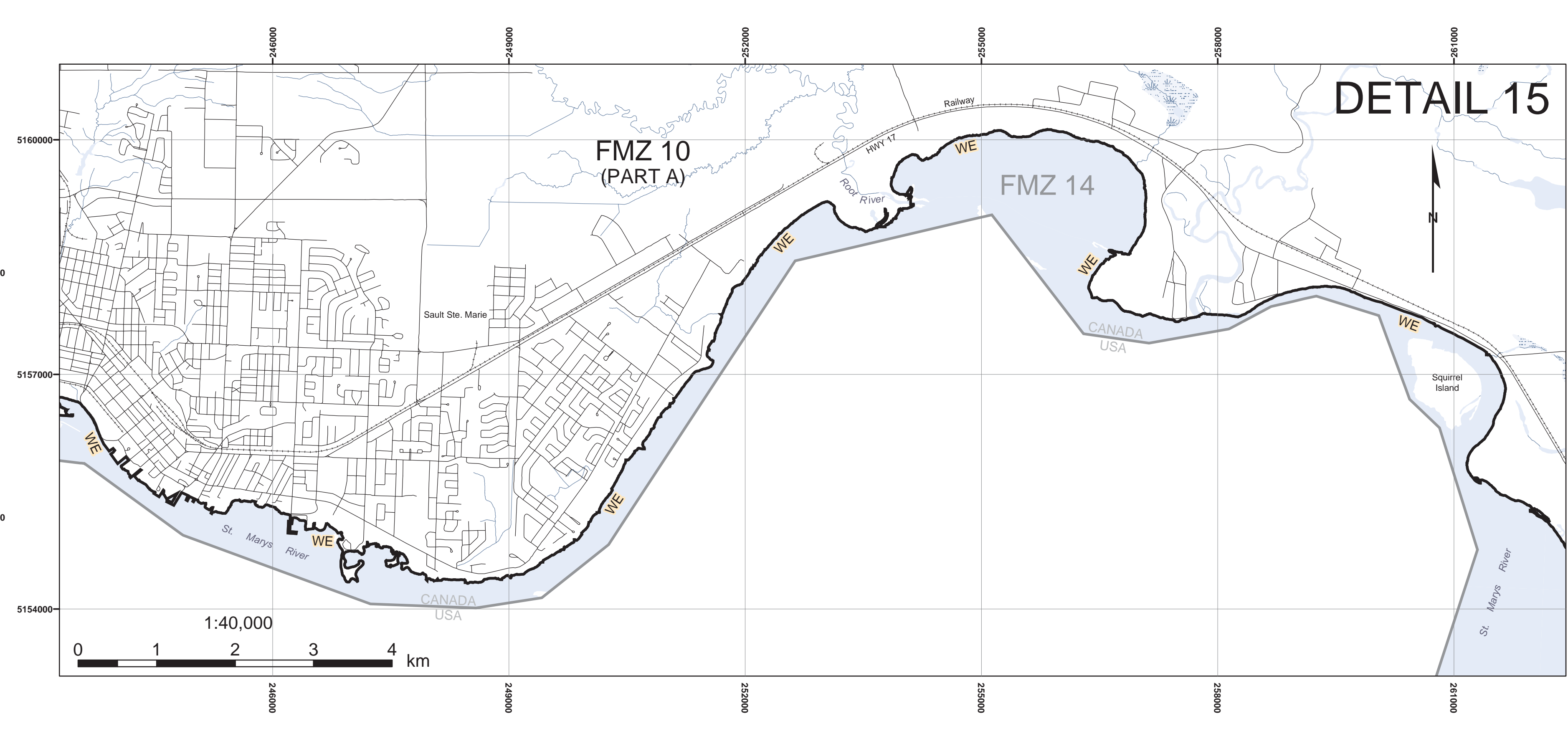
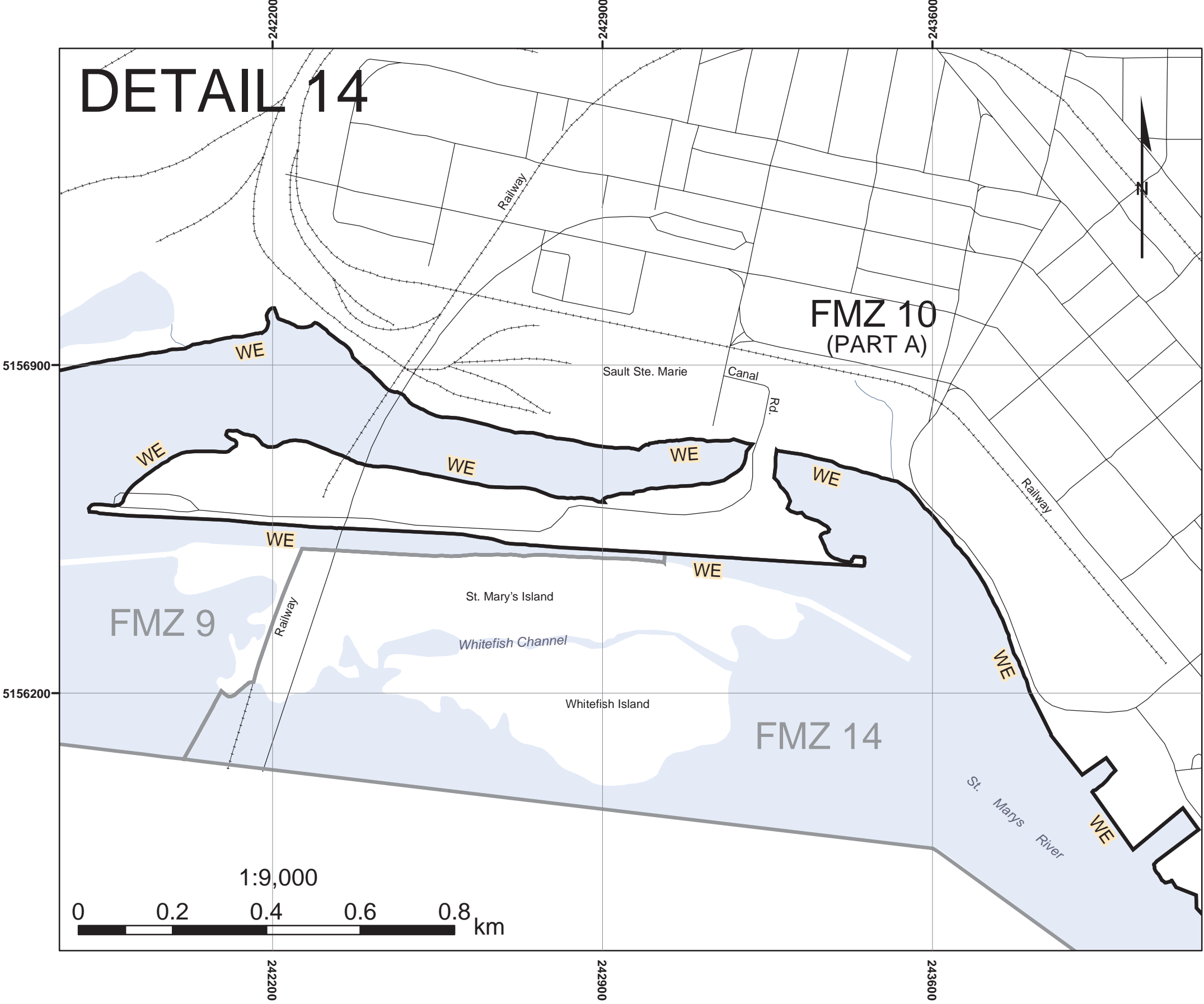
- Transportation
- Waterways
- Railway
- FMZ Boundary
- Geographic Townships
- Wetland Area, Permanent
- Provincial Parks & Crown Game Preserve
- Lakes

FMZ Fisheries Management Zone
WE denotes Water's Edge
C/L denotes Centreline

NOTES:

1. Map projection, grid, and coordinates are in UTM NAD 83 Zone 17.
2. Survey instructions from the Surveyor General must be obtained prior to establishing any of the boundaries on the ground.
3. "C/L OF ROAD" means the centreline of the pavement/gravel or the centreline of the median where the highway is divided.
4. "C/L OF RAILWAY" denotes the centreline of all tracks where tracks exist or the centreline of bed where no tracks exist.
5. Where necessary all limits are extended unless otherwise noted.
6. Where a Fisheries Management Zone limit crosses a body of water along a road or railway bridge, the downstream edge of the bridge shall be deemed to be the limit of the said Fisheries Management Zone.

CAUTION: THIS IS NOT A PLAN OF SURVEY



Regulation Plan of Fisheries Management Zone 10

LEGEND

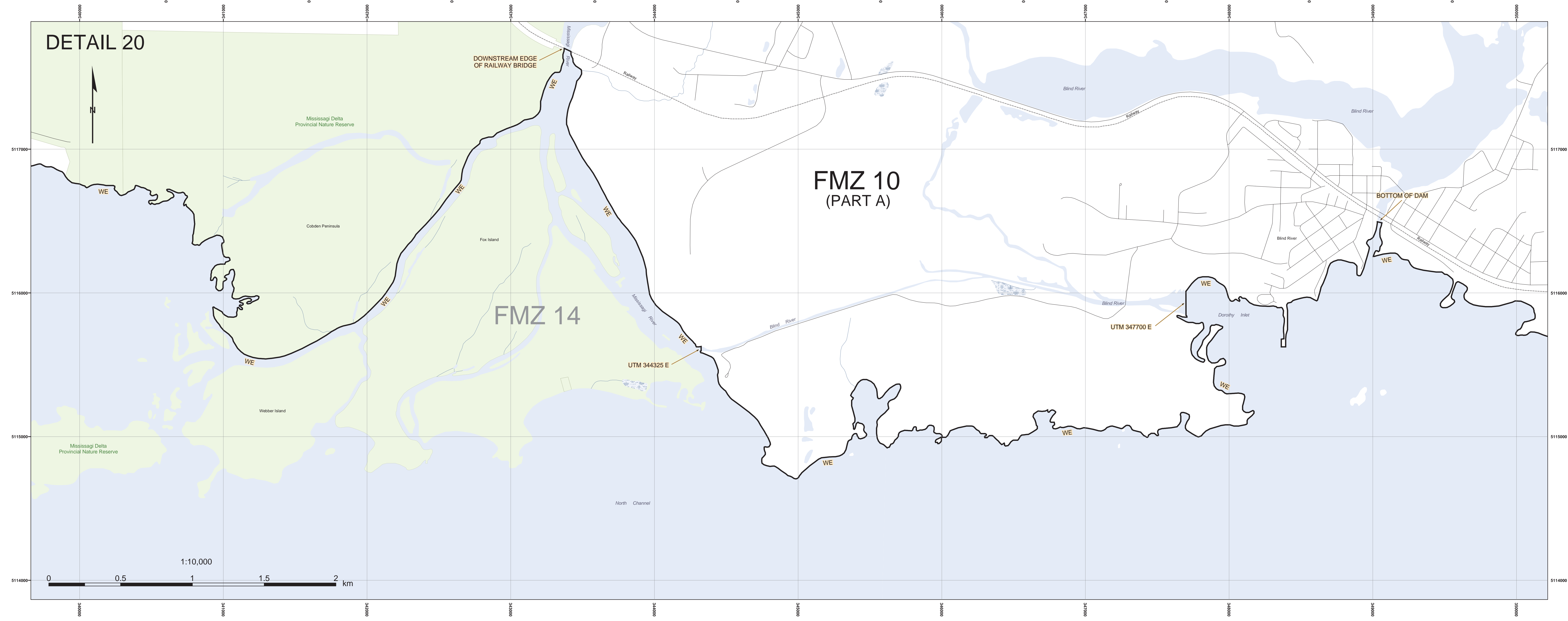
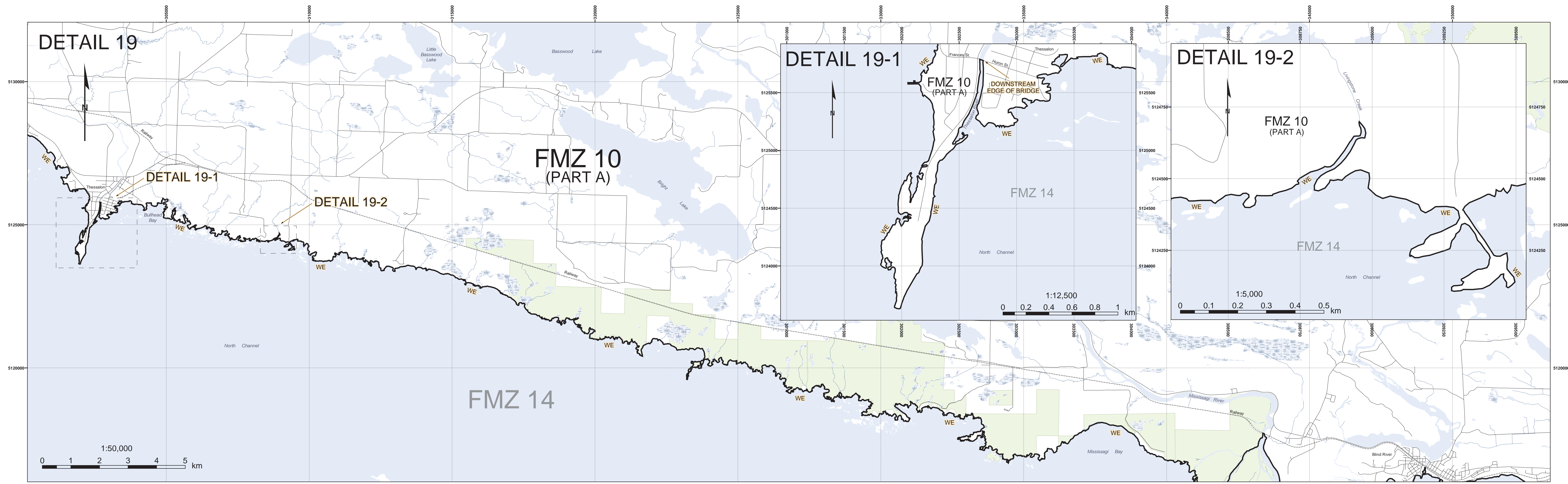
- Transportation
- Waterways
- Railway
- FMZ Boundary
- Geographic Townships
- Wetland Area, Permanent
- Provincial Parks & Crown Game Preserve
- Lakes

FMZ Fisheries Management Zone
WE denotes Water's Edge
CL denotes Centreline

NOTES:

1. Map projection, grid, and coordinates are in UTM NAD 83 Zone 17.
2. Survey instructions from the Surveyor General must be obtained prior to establishing any of the boundaries on the ground.
3. "CL OF ROAD" means the centreline of the pavement/gravel or the centreline of the median where the highway is divided.
4. "CL OF RAILWAY" denotes the centreline of all tracks where tracks exist or the centreline of bed where no tracks exist.
5. Where necessary all limits are extended unless otherwise noted.
6. Where a Fisheries Management Zone limit crosses a body of water along a road or railway bridge, the downstream edge of the bridge shall be deemed to be the limit of the said Fisheries Management Zone.

CAUTION: THIS IS NOT A PLAN OF SURVEY

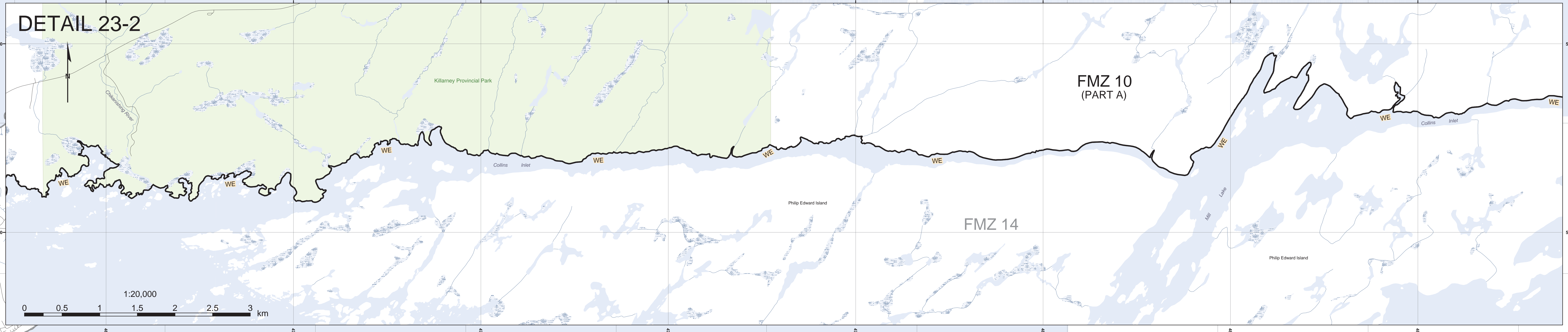
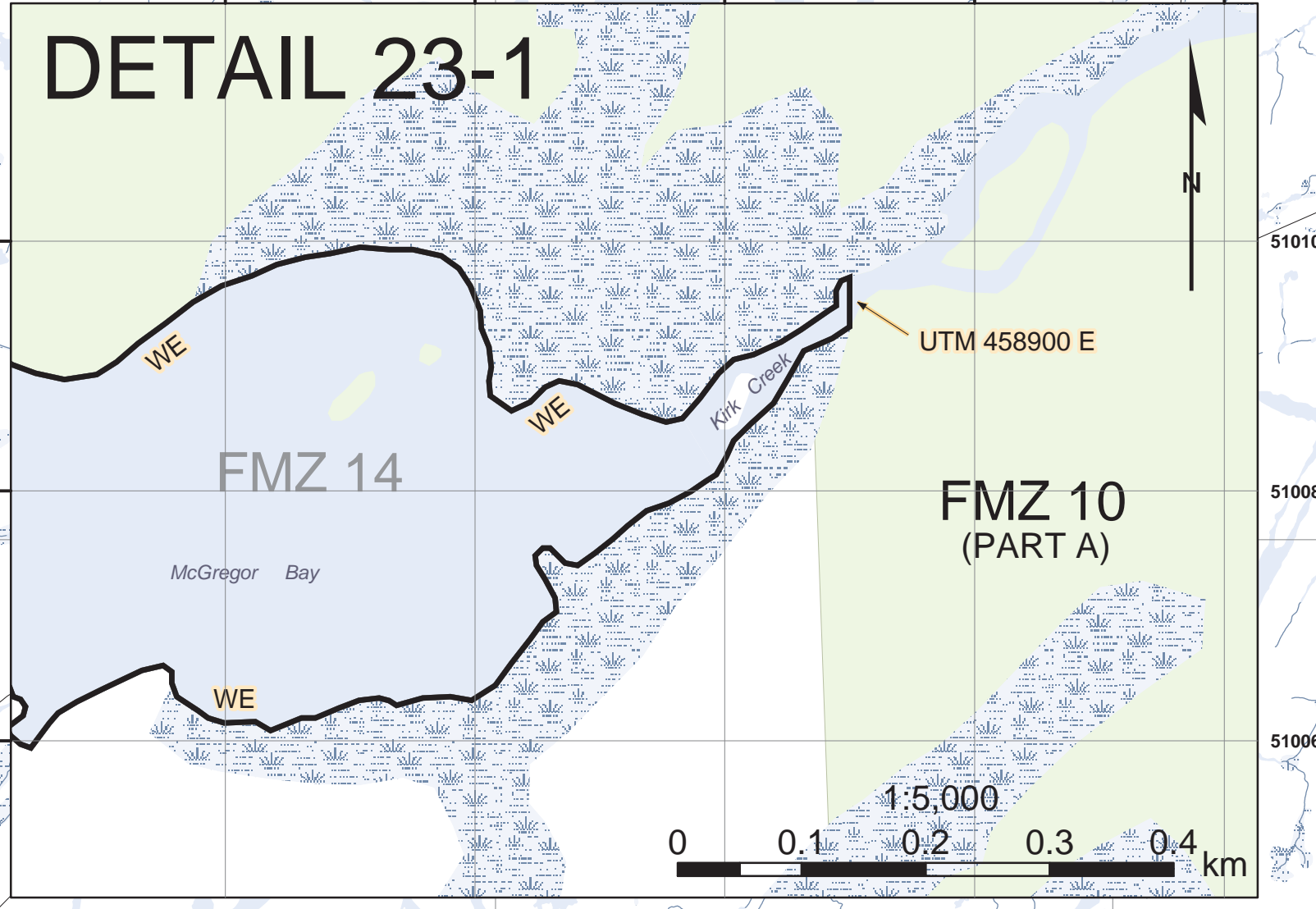
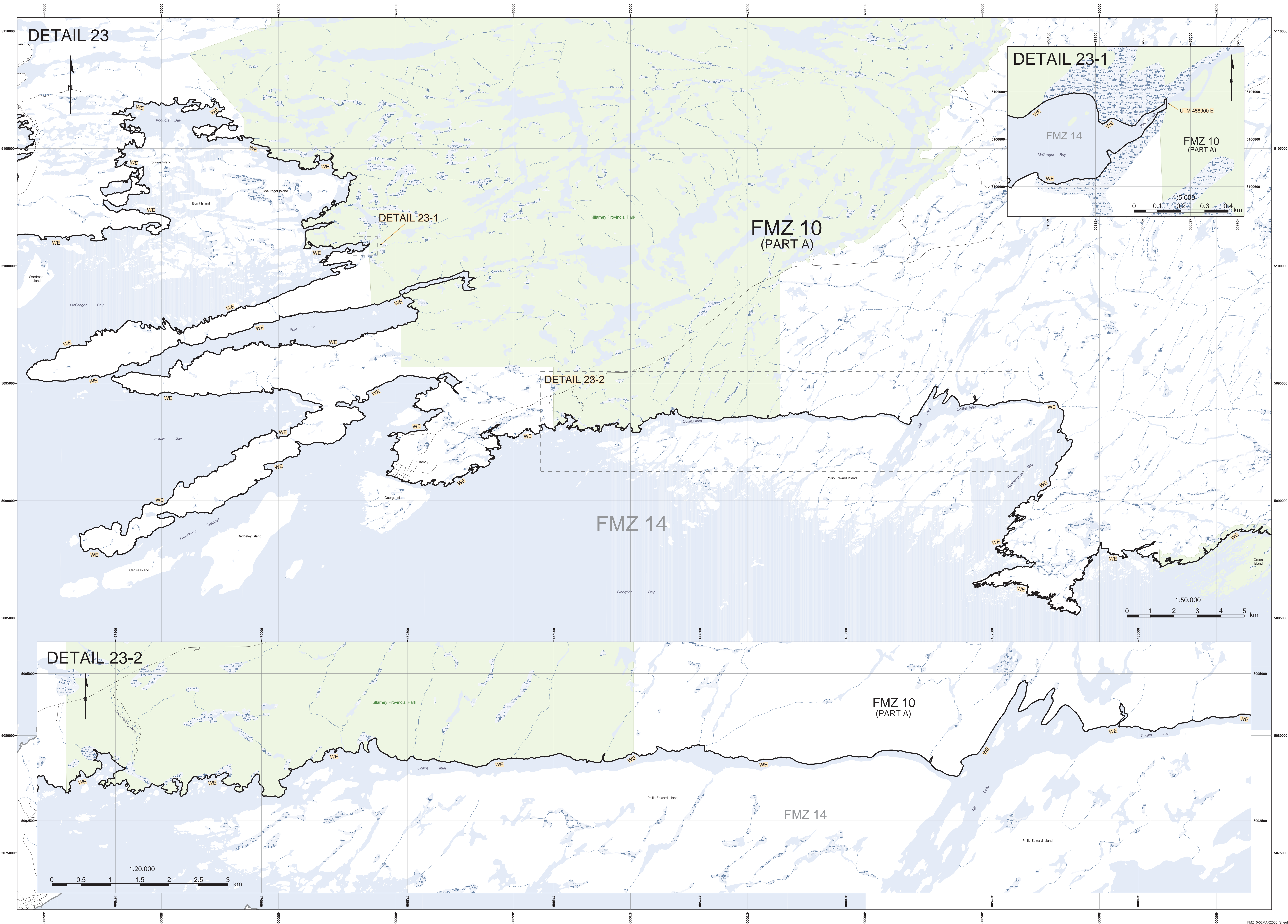


Regulation Plan of Fisheries Management Zone 10

SHEET 7 OF 11

NOTES:
 1. Map projection, grid, and coordinates are in UTM NAD 83 Zone 17.
 2. Survey instructions from the Surveyor General must be obtained prior to establishing any of the boundaries on the ground.
 3. "CL OF ROAD" means the centreline of the pavement/gravel or the centreline of the median where the highway is divided.
 4. "CL OF RAILWAY" denotes the centreline of all tracks where tracks exist or the centreline of bed where no tracks exist.
 5. Where necessary all limits are extended unless otherwise noted.
 6. Where a Fisheries Management Zone limit crosses a body of water along a road or railway bridge, the downstream edge of the bridge shall be deemed to be the limit of the said Fisheries Management Zone.
CAUTION: THIS IS NOT A PLAN OF SURVEY

- LEGEND**
- Transportation
 - Waterways
 - Railway
 - FMZ Boundary
 - Geographic Townships
 - Wetland Area, Permanent
 - Provincial Parks & Crown Game Preserve
 - Lakes
 - FMZ Fisheries Management Zone
 - WE denotes Water's Edge
 - CL denotes Centreline



Regulation Plan of Fisheries Management Zone 10

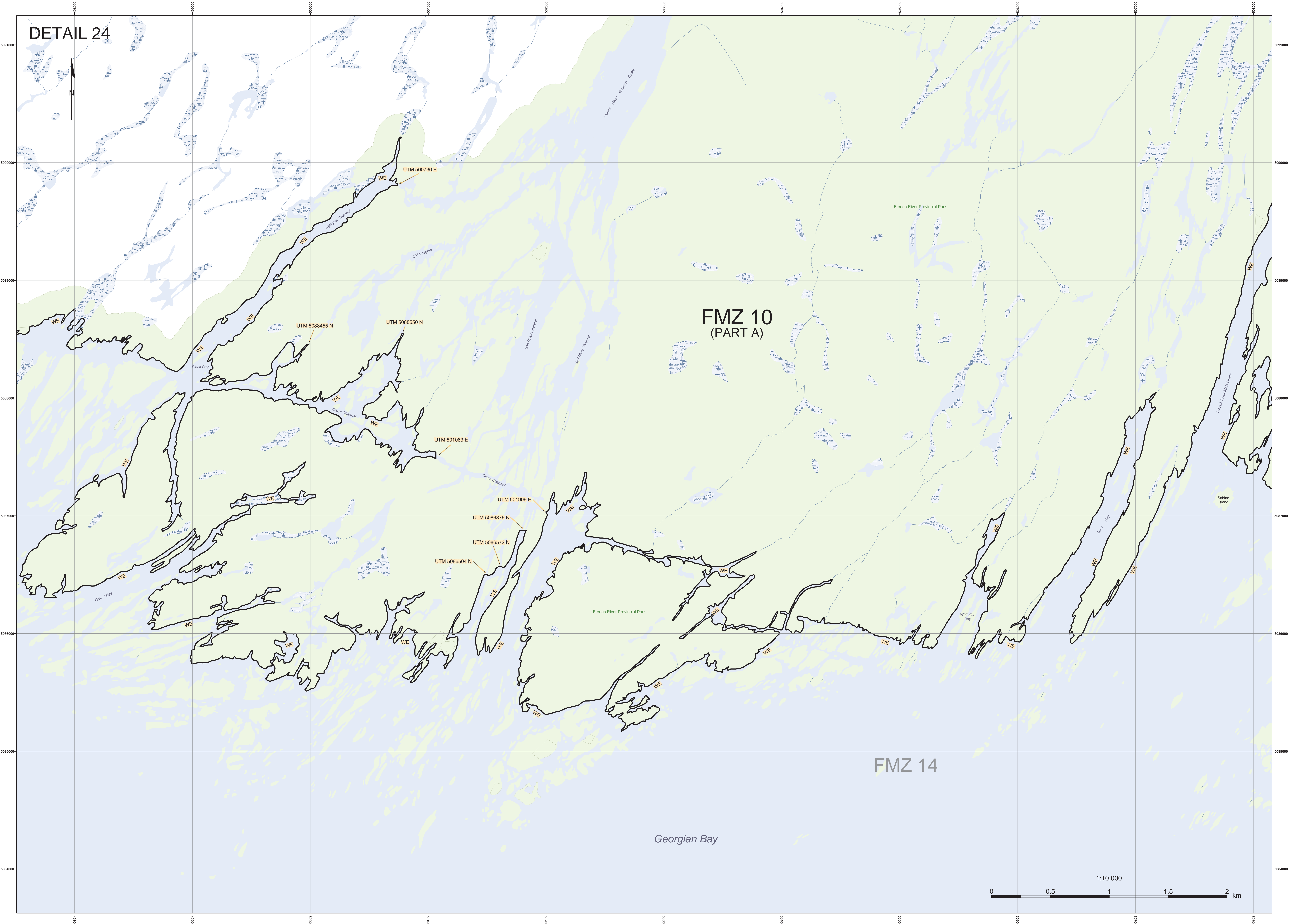
SHEET 8 OF 11

NOTES:
 1. Map projection, grid, and coordinates are in UTM NAD 83 Zone 17
 2. Survey instructions from the Surveyor General must be obtained prior to establishing any of the boundaries on the ground.
 3. "C/L OF ROAD?" means the centreline of the pavement/gravel or the centreline of the median where the highway is divided.
 4. "C/L OF RAILWAY" denotes the centreline of all tracks where tracks exist or the centreline of bed where no tracks exist.
 5. Where necessary all limits are extended unless otherwise noted.
 6. Where a Fisheries Management Zone limit crosses a body of water along a road or railway bridge, the downstream edge of the bridge shall be deemed to be the limit of the said Fisheries Management Zone.
 CAUTION: THIS IS NOT A PLAN OF SURVEY

LEGEND

- Transportation
- Waterways
- Railway
- FMZ Boundary
- Geographic Townships
- Lakes
- ▨ Wetland Area, Permanent
- ▨ Provincial Parks & Crown Game Preserve

FMZ Fisheries Management Zone
 WE denotes Water's Edge
 C/L denotes Centreline



Regulation Plan of Fisheries Management Zone 10

LEGEND

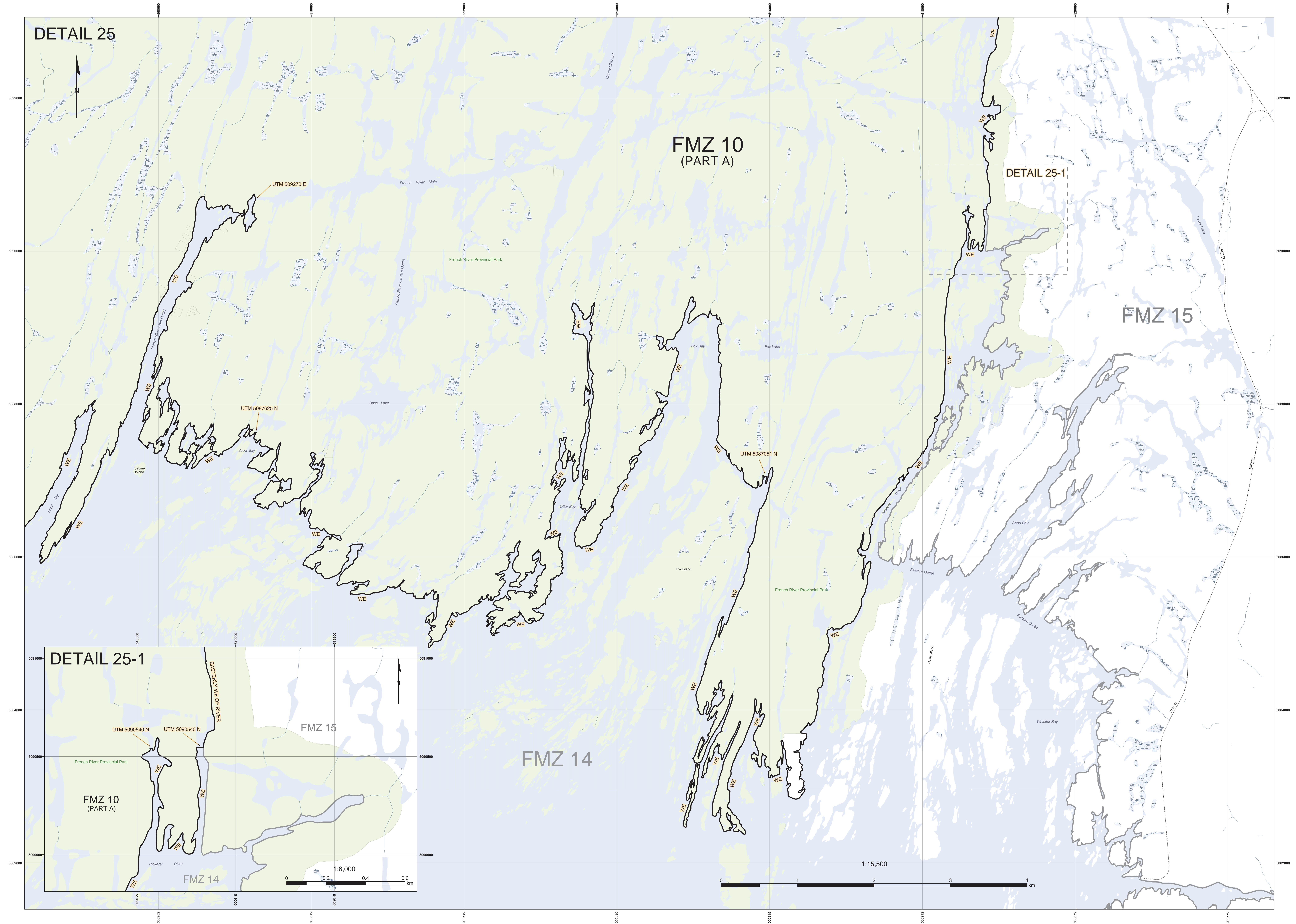
- Transportation
- Waterways
- Railway
- FMZ Boundary
- Geographic Townships
- Wetland Area, Permanent
- Provincial Parks & Crown Game Preserve
- Lakes

FMZ Fisheries Management Zone
WE denotes Water's Edge
C/L denotes Centreline

NOTES:

1. Map projection, grid, and coordinates are in UTM NAD 83 Zone 17.
2. Survey instructions from the Surveyor General must be obtained prior to establishing any of the boundaries on the ground.
3. "C/L OF ROAD" means the centreline of the pavement/gravel or the centreline of the median where the highway is divided.
4. "C/L OF RAILWAY" denotes the centreline of all tracks where tracks exist or the centreline of bed where no tracks exist.
5. Where necessary all limits are extended unless otherwise noted.
6. Where a Fisheries Management Zone limit crosses a body of water along a road or railway bridge, the downstream edge of the bridge shall be deemed to be the limit of the said Fisheries Management Zone.

CAUTION: THIS IS NOT A PLAN OF SURVEY



DETAIL 25

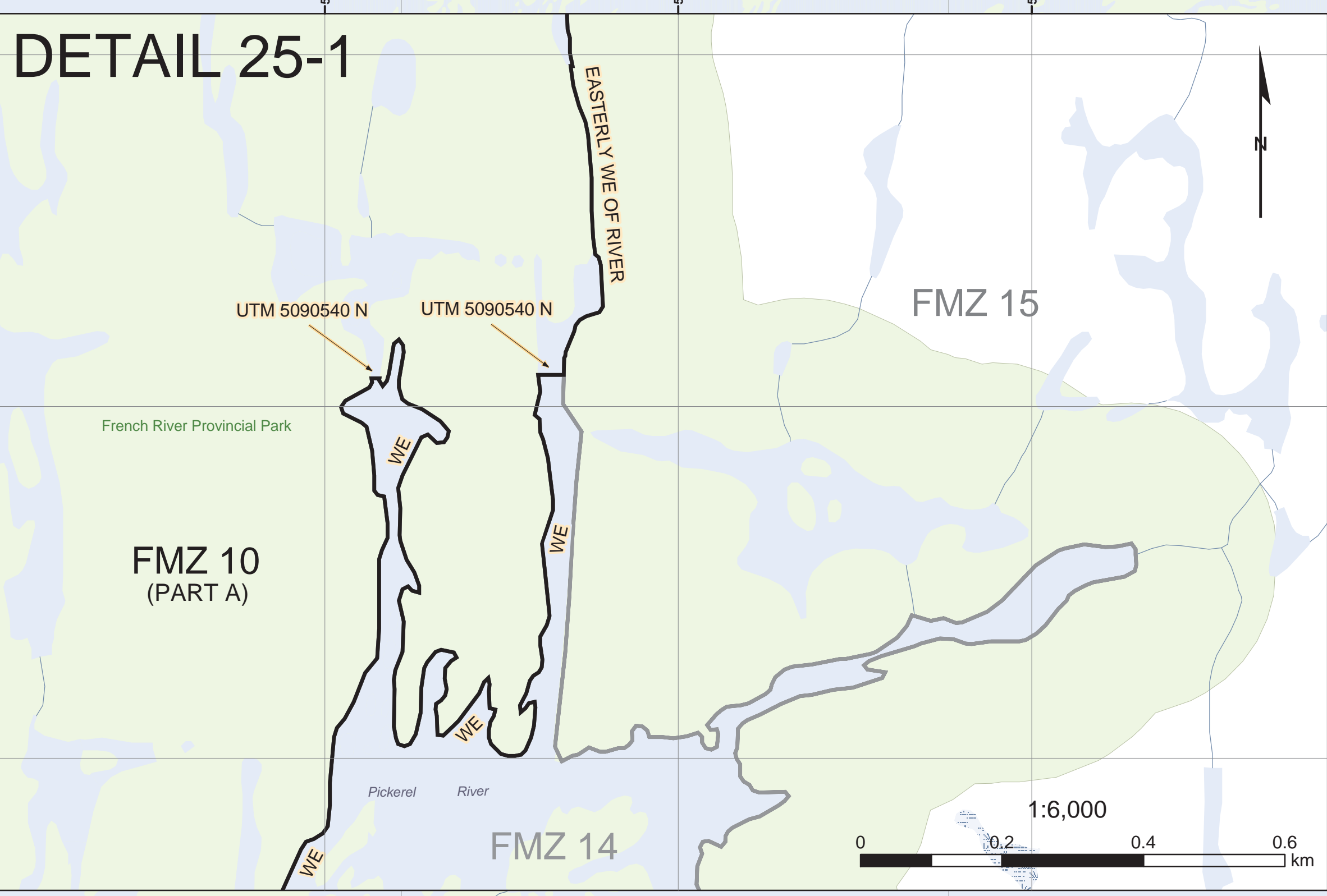
FMZ 10
(PART A)

DETAIL 25-1

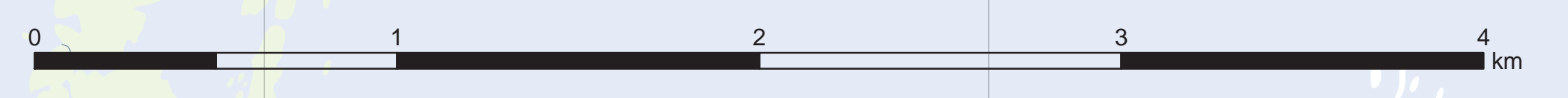
FMZ 15

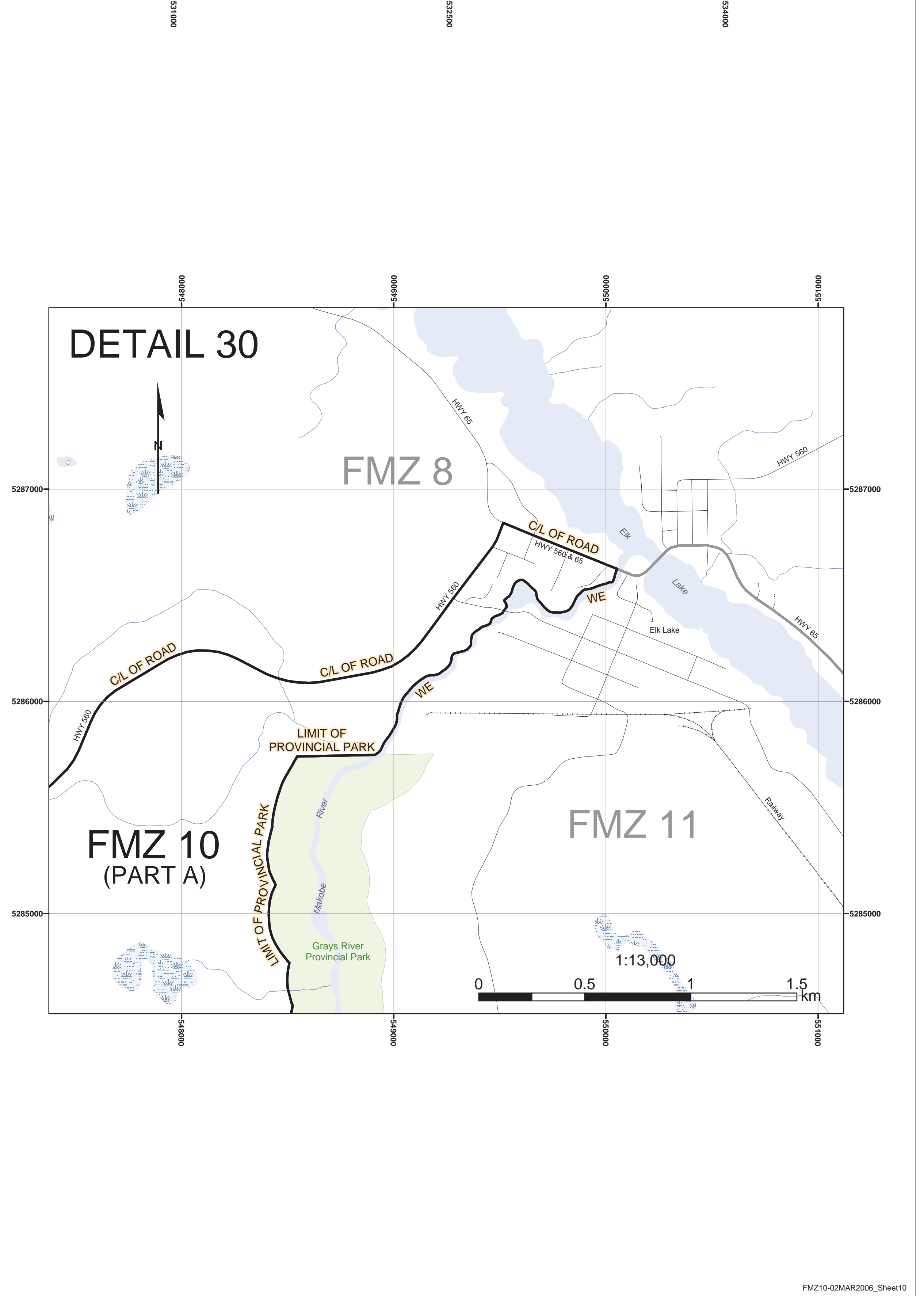
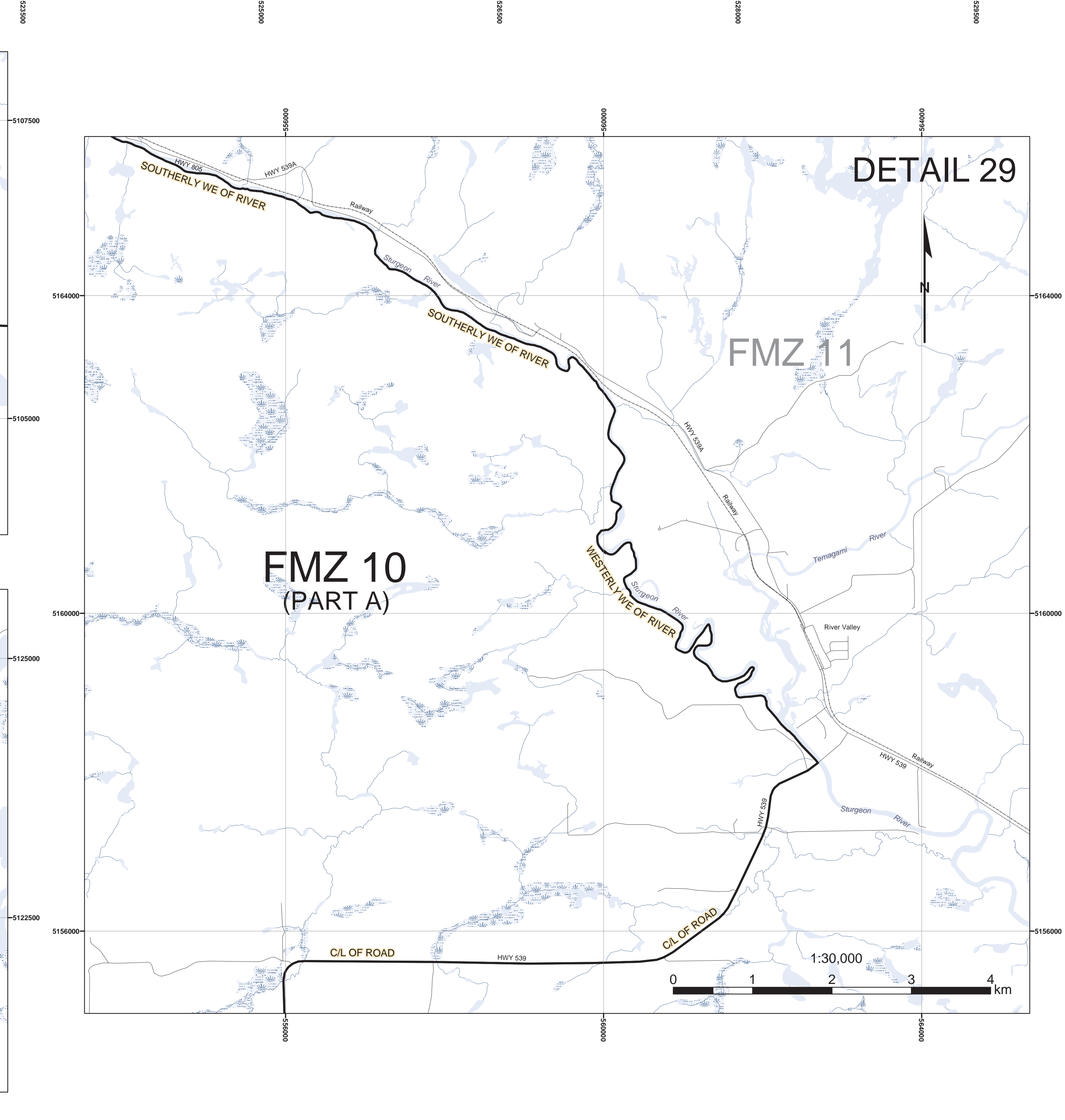
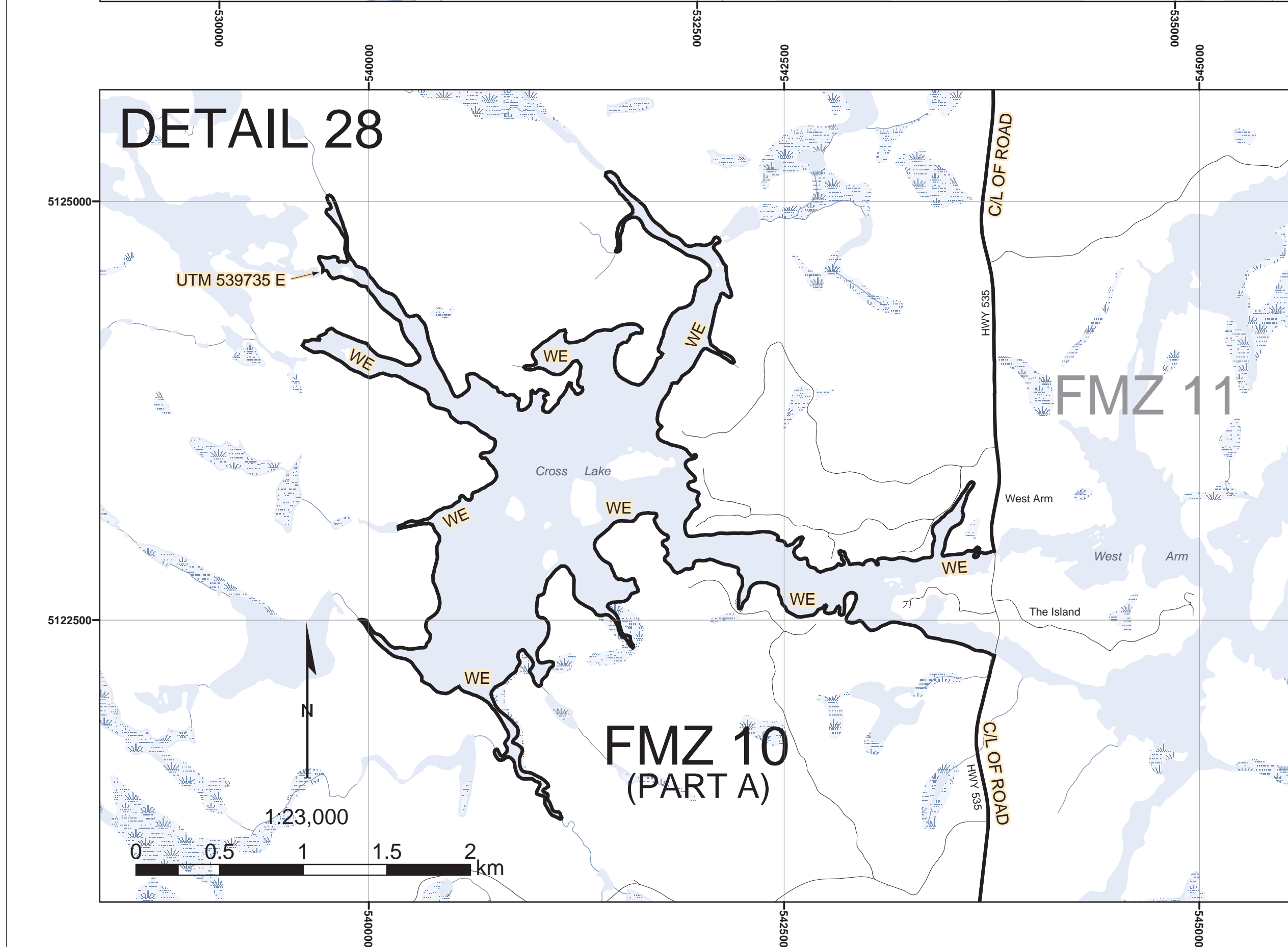
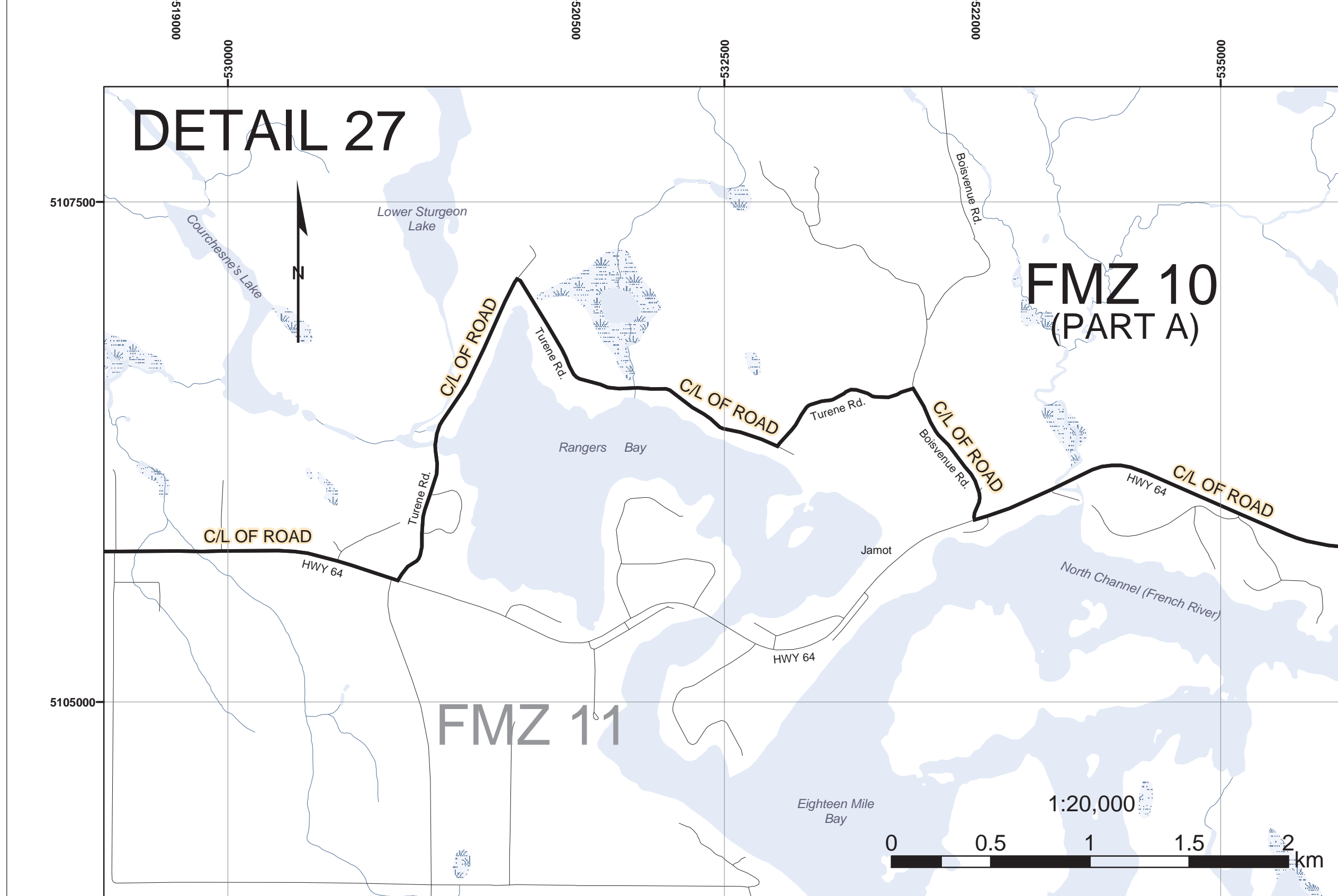
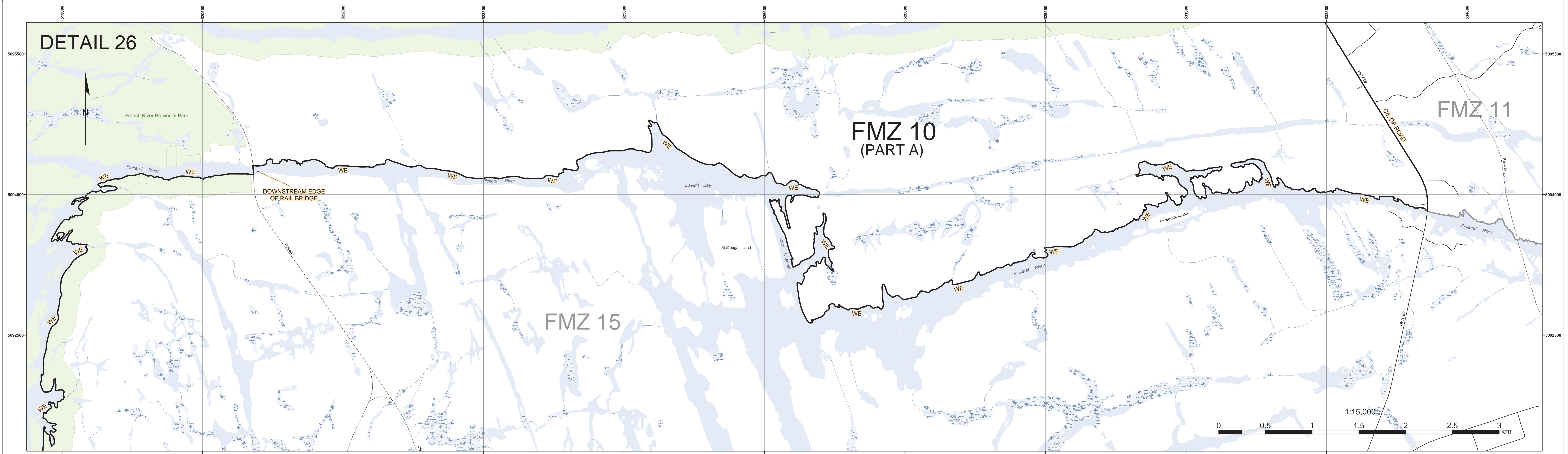
FMZ 14

DETAIL 25-1



1:15,500





LEGEND

- Transportation
- Waterways
- Railway
- FMZ Boundary
- Geographic Townships
- Lakes
- Wetland Area, Permanent
- Provincial Park & Crown Game Preserve

FMZ Fisheries Management Zone
C/L denotes Centreline

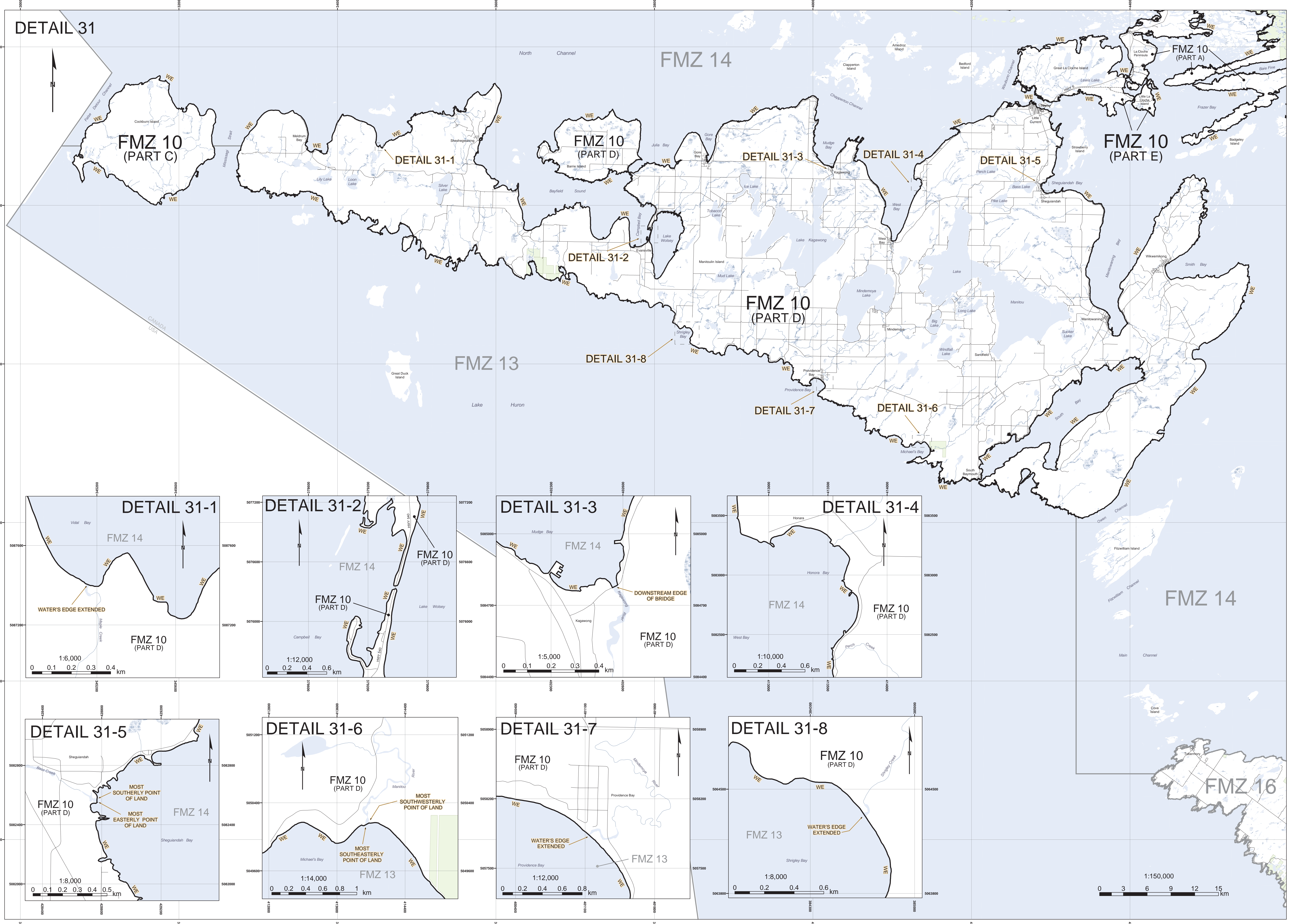
WE denotes Water's Edge

NOTES

1. Map projection, grid, and coordinates are in UTM NAD 83 Zone 17, unless otherwise noted.
2. Survey instructions from the Surveyor General must be obtained prior to establishing any of the boundaries on the ground.
3. "C/L OF ROAD" means the centreline of the pavement/gravel or the centreline of the median where the highway is divided.
4. "C/L OF RAILWAY" denotes the centreline of all tracks where tracks exist or the centreline of bed where no tracks exist.
5. Where necessary all limits are extended unless otherwise noted.
6. Where a Fisheries Management Zone limit crosses a body of water along a road or railway bridge, the downstream edge of the bridge shall be deemed to be the limit of the said Fisheries Management Zone.

CAUTION: THIS IS NOT A PLAN OF SURVEY

Regulation Plan of Fisheries Management Zone 10



DETAIL 31

