

Statutory Order and Regulation / Décret, ordonnance et règlement, Statutes No. 2014/25
CERTIFICATE OF SURVEYOR GENERAL
 I HEREBY CERTIFY THAT THIS PLAN HAS BEEN FILED WITH THE OFFICE OF THE SURVEYOR GENERAL OF ONTARIO IN THE MINISTRY OF NATURAL RESOURCES ON THE 5th DAY OF December 2014
 SUSAN F. MAGREGOR
 SURVEYOR GENERAL

Ministry of Natural Resources
 DATE COMPLETED: _____
 This plan was compiled from data sets supplied by the Land Information Ontario (LIO) Warehouse, Ontario Roads Network and other information of record in the Ministry of Natural Resources.
 PRODUCED BY: The Office of the Surveyor General

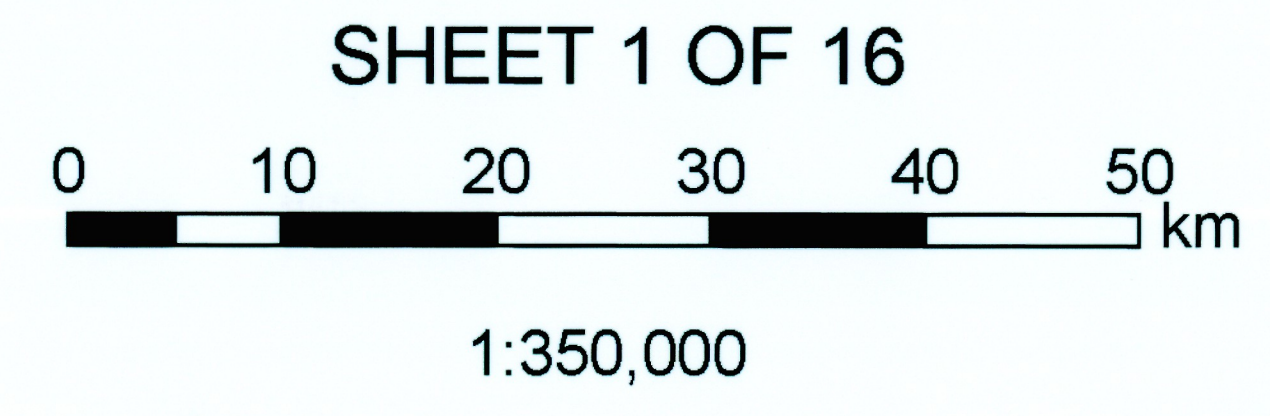
LEGEND

- Transportation
- Waterways
- Railway
- FMZ Fisheries Management Zone
- CL OF ROAD denotes Centreline
- FMZ Boundary
- Geographic Townships
- Lakes
- Wetland Area, Permanent
- Provincial Parks & Crown Game Preserve
- WE denotes Water's Edge

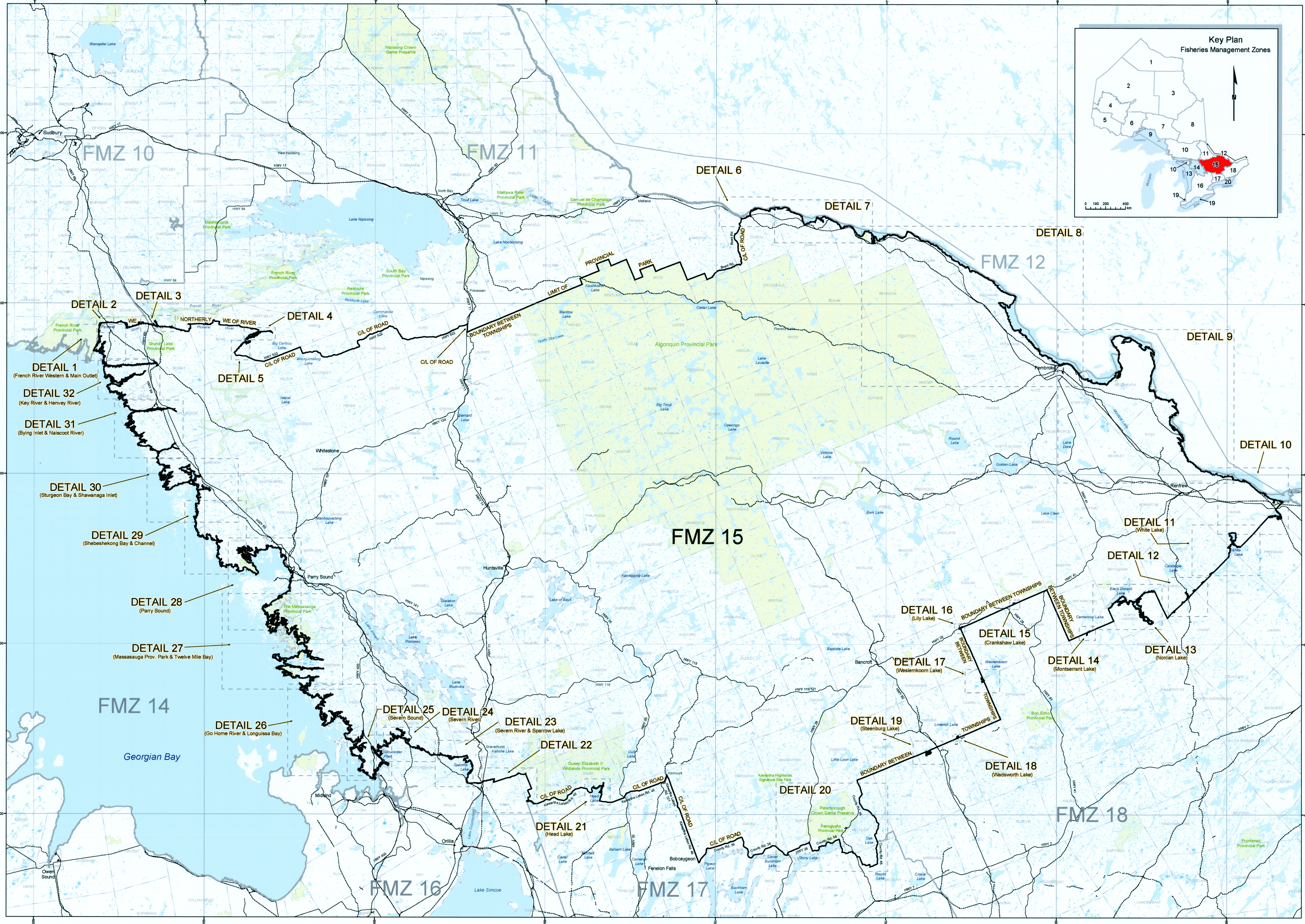
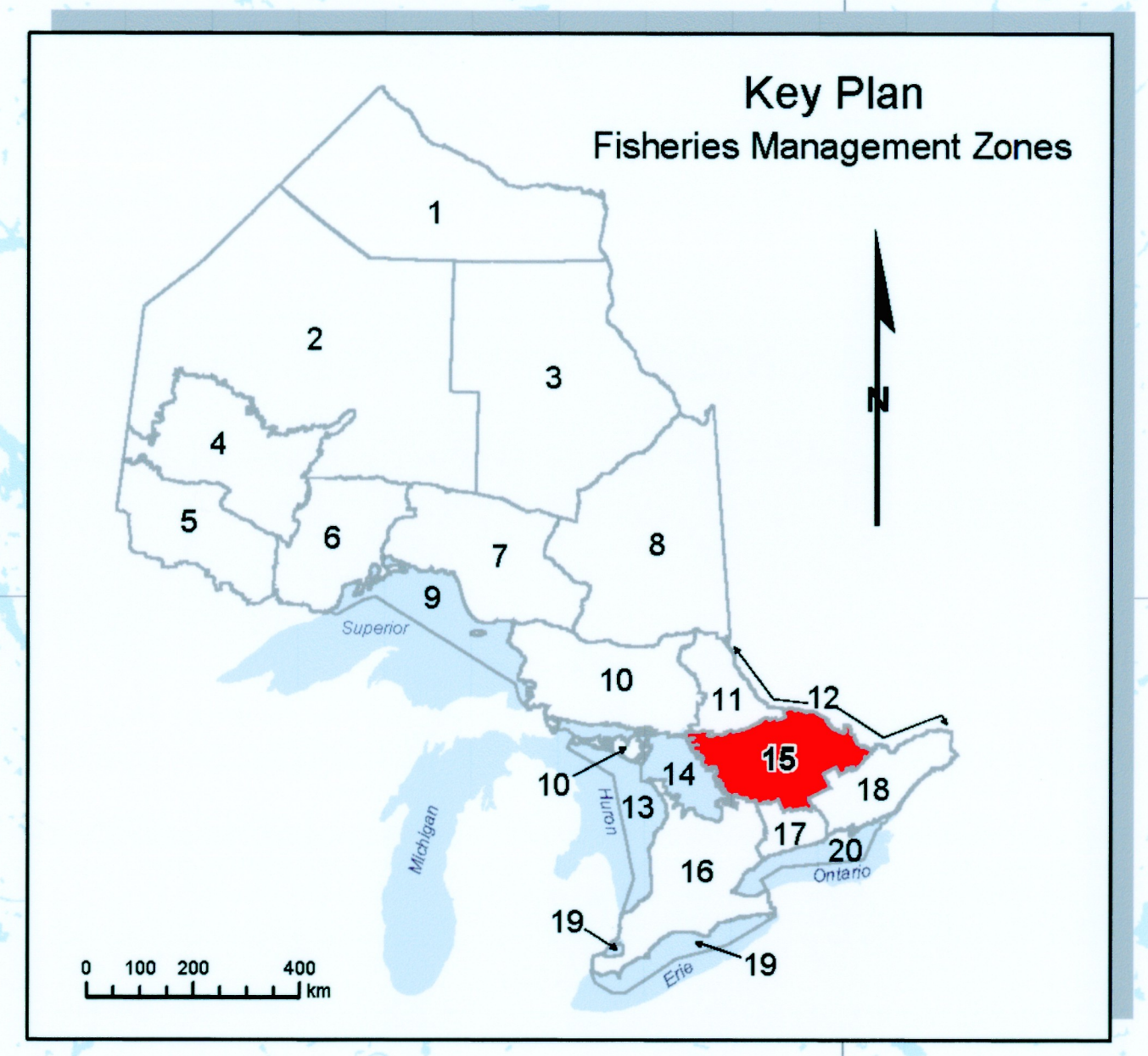
CAUTION: THIS IS NOT A PLAN OF SURVEY

NOTES:

- Map projection, grid, and coordinates are in UTM NAD 83 Zone 17.
- Survey instructions from the Surveyor General must be obtained prior to establishing any of the boundaries on the ground.
- "CL OF ROAD" means the centreline of the pavement/gravel or the centreline of the median where the highway is divided.
- "CL OF RAILWAY" denotes the centreline of all tracks where tracks exist or the centreline of bed where no tracks exist.
- Where necessary all limits are extended unless otherwise noted.
- Where a Fisheries Management Zone limit crosses a body of water along a road or railway bridge, the downstream edge of the bridge shall be deemed to be the limit of the said Fisheries Management Zone.



Regulation Plan of Fisheries Management Zone 15



Regulation Plan of Fisheries Management Zone 15

LEGEND

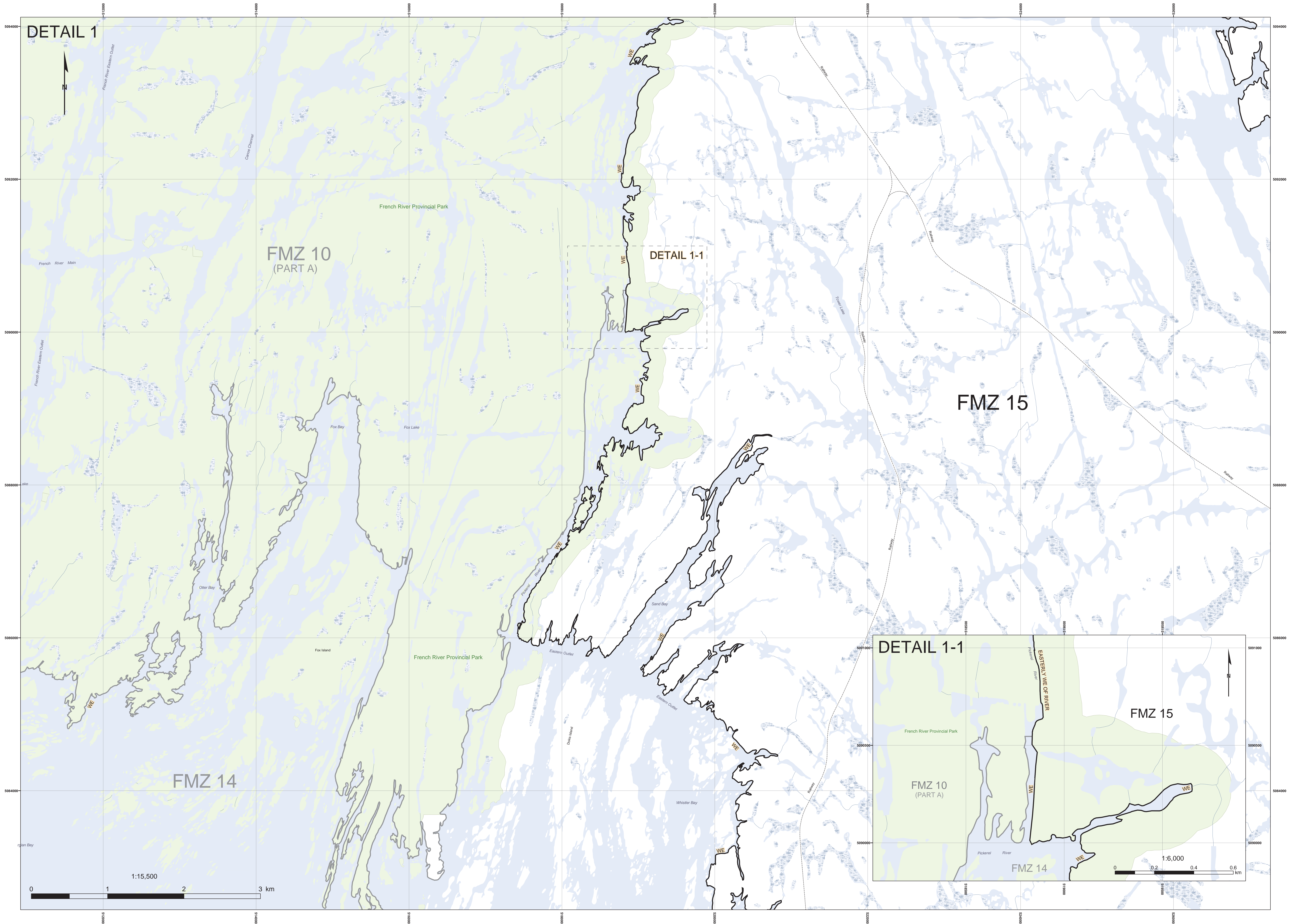
- Transportation
- Waterways
- Railway
- FMZ Boundary
- Geographic Townships
- Wetland Area, Permanent
- Provincial Parks & Crown Game Preserve
- Lakes

FMZ Fisheries Management Zone
WE denotes Water's Edge
C/L denotes Centreline

NOTES:

1. Map projection, grid, and coordinates are in UTM NAD 83 Zone 17.
2. Survey instructions from the Surveyor General must be obtained prior to establishing any of the boundaries on the ground.
3. "C/L OF ROAD" means the centreline of the pavement/gravel or the centreline of the median where the highway is divided.
4. "C/L OF RAILWAY" denotes the centreline of all tracks where tracks exist or the centreline of bed where no tracks exist.
5. Where necessary all limits are extended unless otherwise noted.
6. Where a Fisheries Management Zone limit crosses a body of water along a road or railway bridge, the downstream edge of the bridge shall be deemed to be the limit of the said Fisheries Management Zone.

CAUTION: THIS IS NOT A PLAN OF SURVEY



DETAIL 1

FMZ 10 (PART A)

FMZ 15

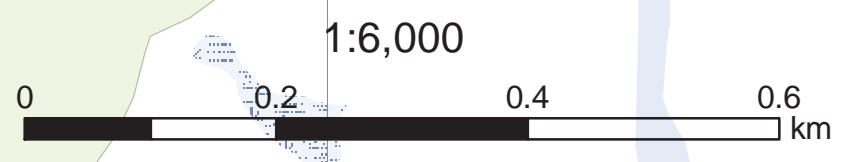
DETAIL 1-1

DETAIL 1-1

FMZ 15

FMZ 10 (PART A)

FMZ 14



LEGEND

- Transportation
- Waterways
- Railway
- FMZ Fisheries Management Zone
- CL denotes Centreline
- FMZ Boundary
- Geographic Townships
- Lakes
- Wetland Area, Permanent
- Provincial Park & Crown Game Preserve
- WE denotes Water's Edge

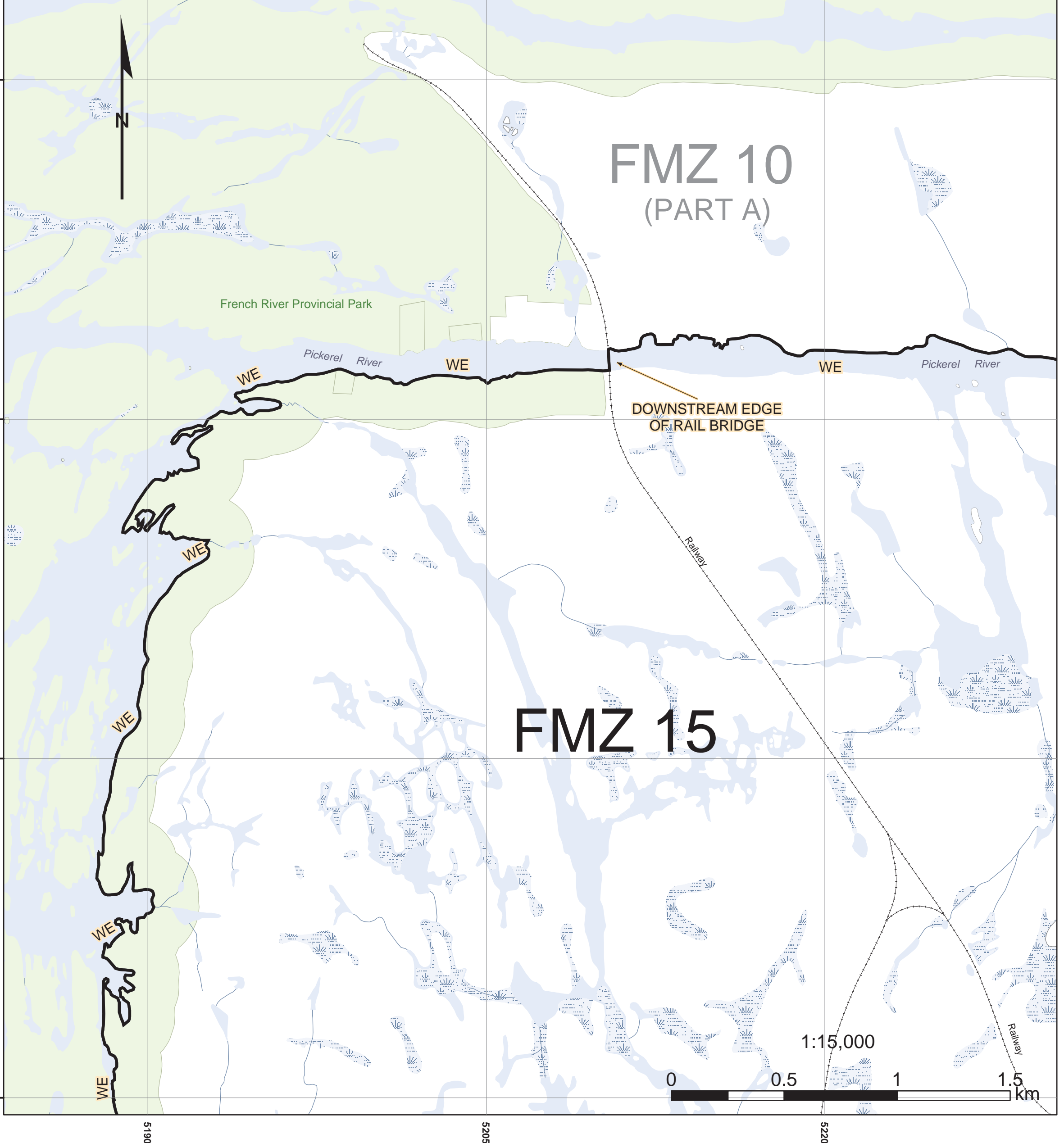
NOTES:

- Map projection, grid, and coordinates are in UTM NAD 83 Zone 17, unless otherwise noted.
- Survey instructions from the Surveyor General must be obtained prior to establishing any of the boundaries on the ground.
- "CL OF ROAD" means the centreline of the pavement/gravel or the centreline of the median where the highway is divided.
- "CL OF RAILWAY" denotes the centreline of all tracks where tracks exist or the centreline of bed where no tracks exist.
- Where necessary all limits are extended unless otherwise noted.
- Where a Fisheries Management Zone limit crosses a body of water along a road or railway bridge, the downstream edge of the bridge shall be deemed to be the limit of the said Fisheries Management Zone.

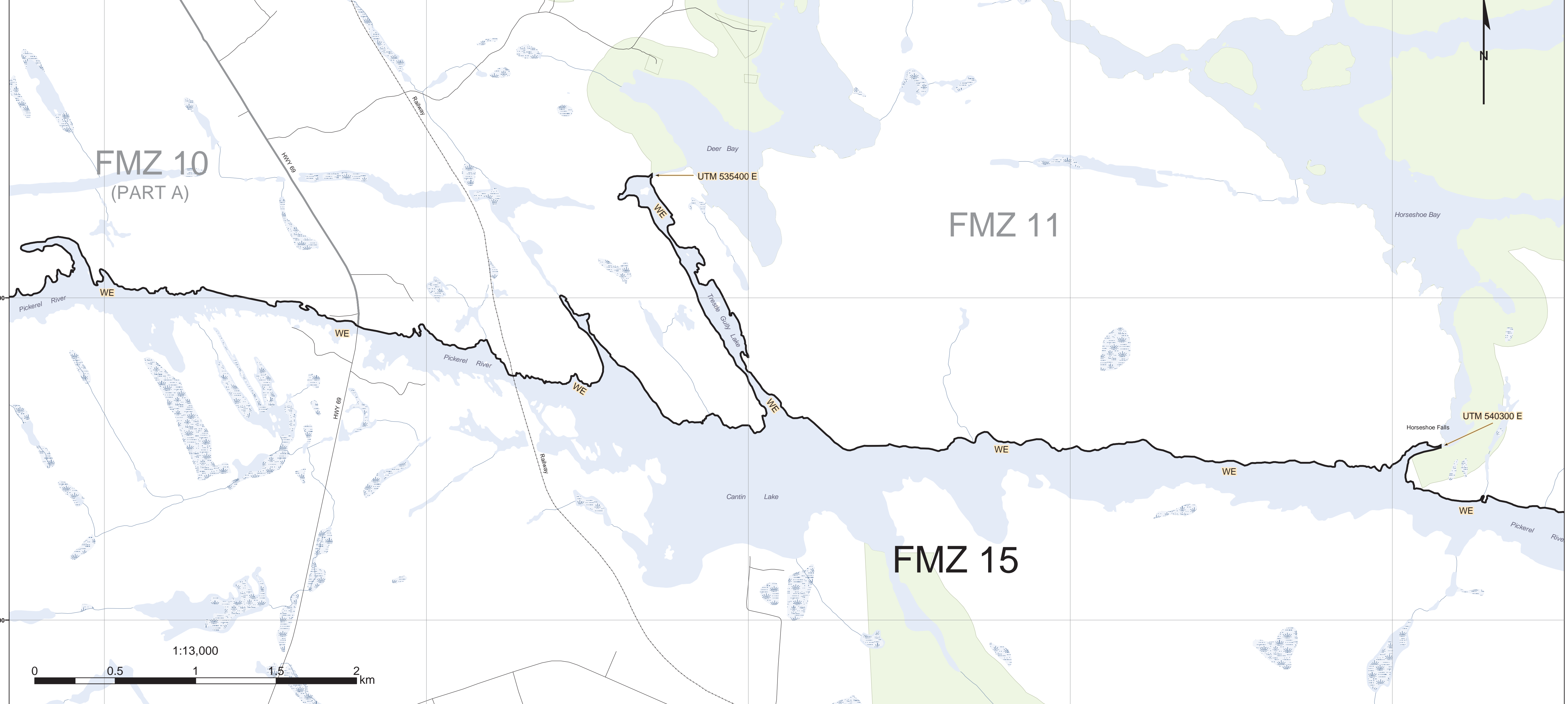
CAUTION: THIS IS NOT A PLAN OF SURVEY

Regulation Plan of Fisheries Management Zone 15

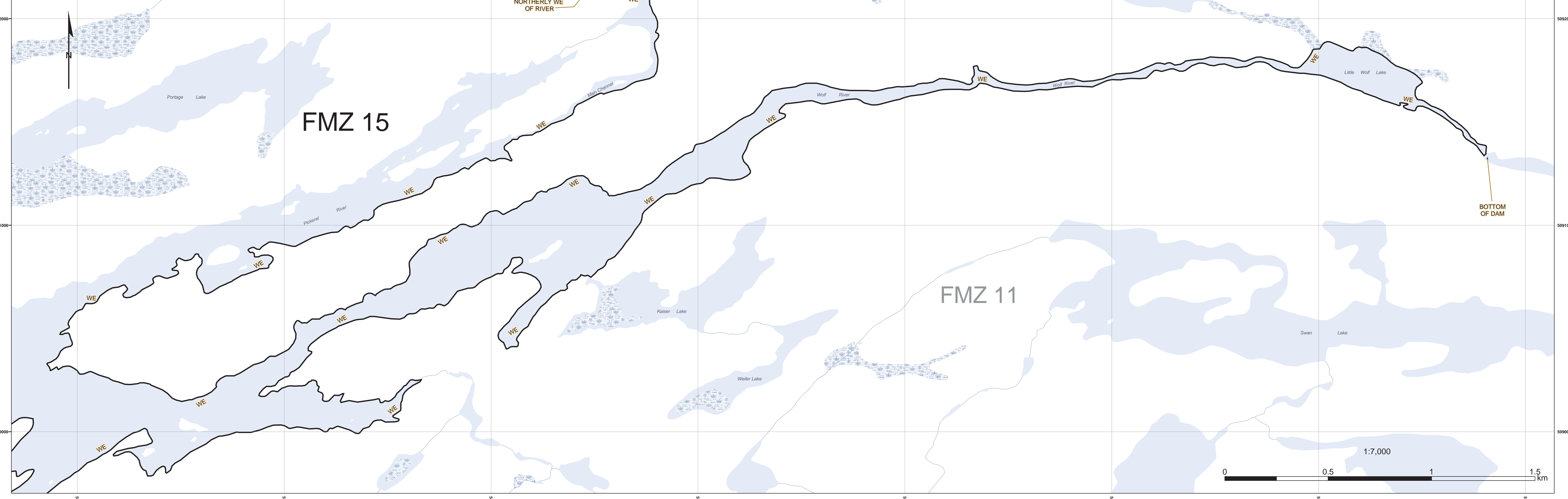
DETAIL 2



DETAIL 3



DETAIL 4



LEGEND

- Transportation
- Waterways
- Railway
- FMZ Boundary
- Geographic Townships
- Lakes
- Wetland Area, Permanent
- Provincial Park & Crown Game Preserve

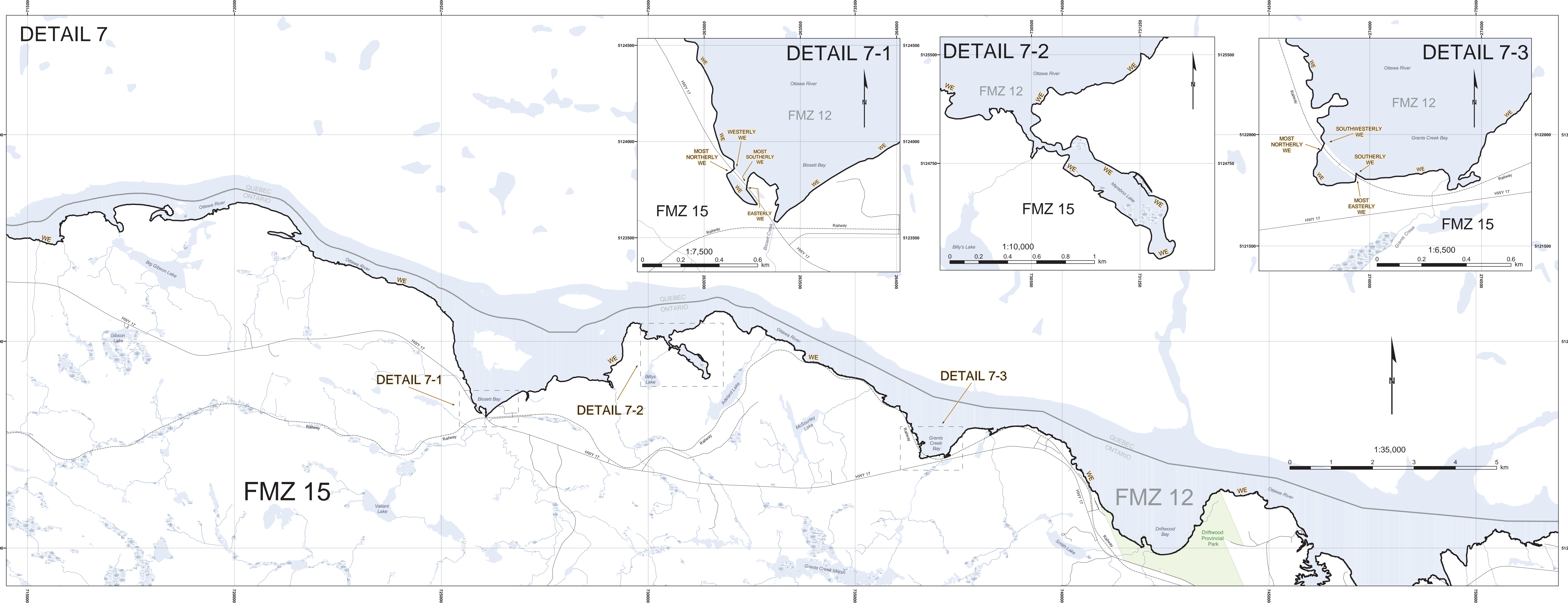
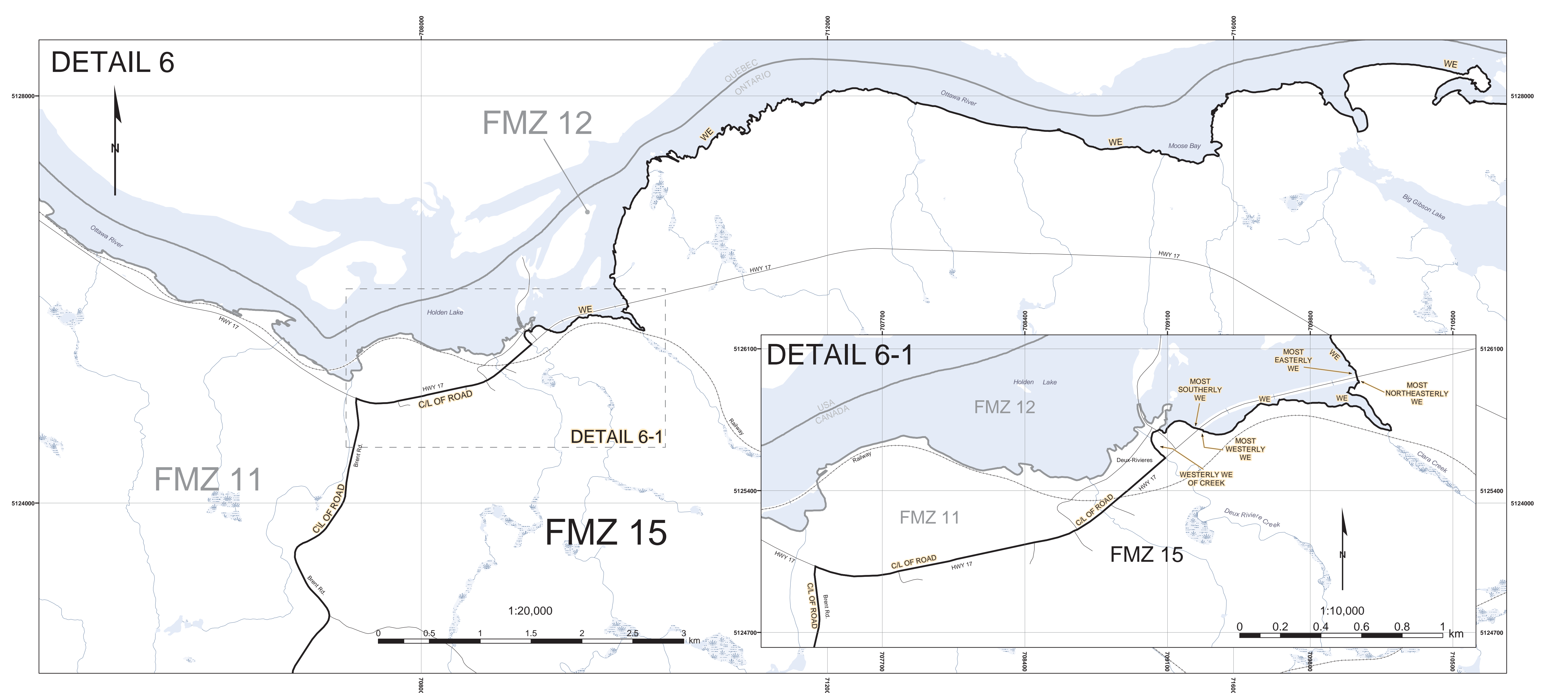
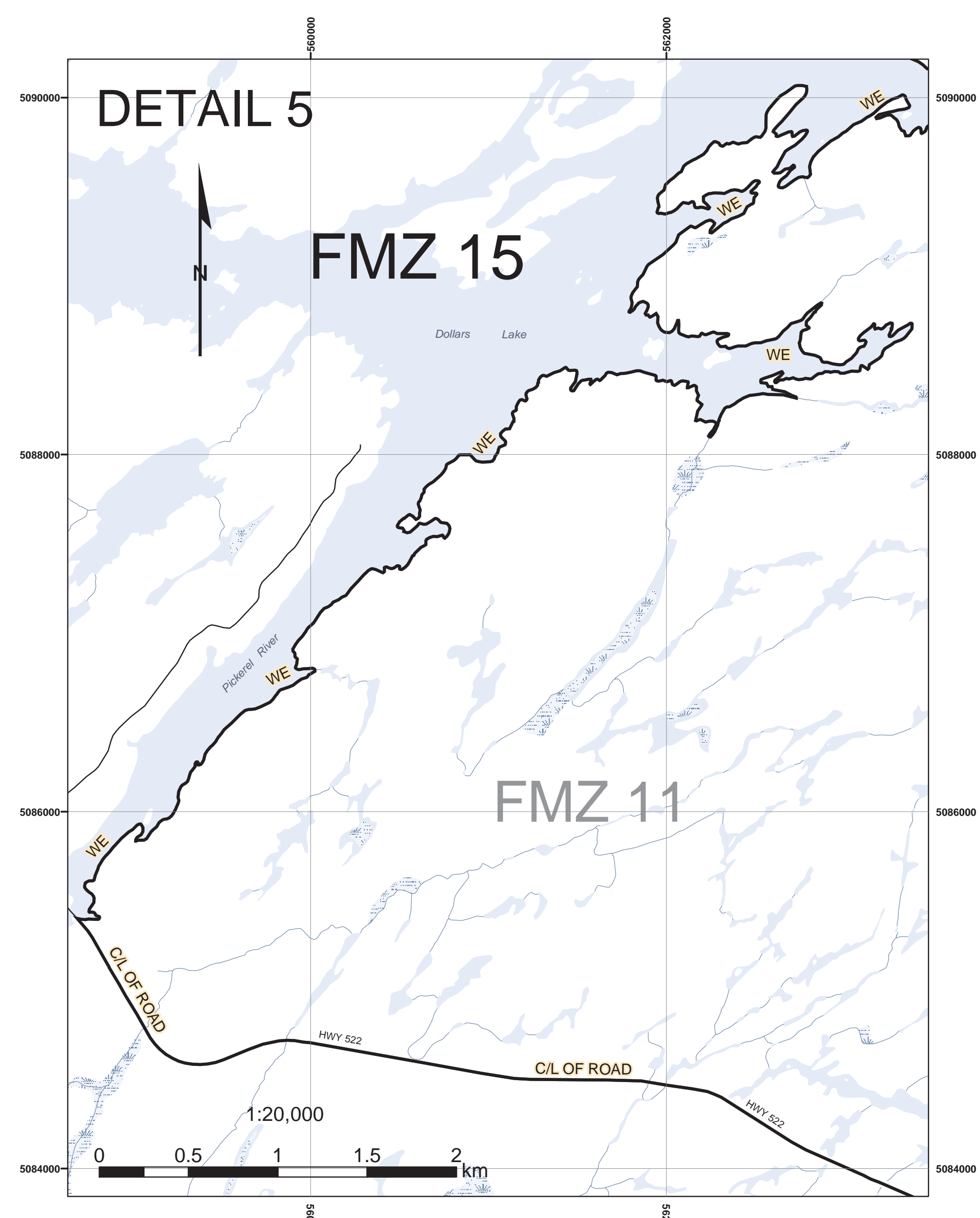
FMZ Fisheries Management Zone
C/L denotes Centreline
WE denotes Water's Edge

NOTES:

- Map projection, grid, and coordinates are in UTM NAD 83 Zone 17, unless otherwise noted.
- Survey instructions from the Surveyor General must be obtained prior to establishing any of the boundaries on the ground.
- "C/L OF ROAD" means the centreline of the pavement/gravel or the centreline of the median where the highway is divided.
- "C/L OF RAILWAY" denotes the centreline of all tracks where tracks exist or the centreline of bed where no tracks exist.
- Where necessary all limits are extended unless otherwise noted.
- Where a Fisheries Management Zone limit crosses a body of water along a road or railway bridge, the downstream edge of the bridge shall be deemed to be the limit of the said Fisheries Management Zone.

CAUTION: THIS IS NOT A PLAN OF SURVEY

Regulation Plan of Fisheries Management Zone 15



Regulation Plan of Fisheries Management Zone 15

SHEET 5 OF 16

LEGEND

- Transportation
- Waterways
- Railway
- FMZ Boundary
- Geographic Townships
- Lakes
- Wetland Area, Permanent
- Provincial Park & Crown Game Preserve

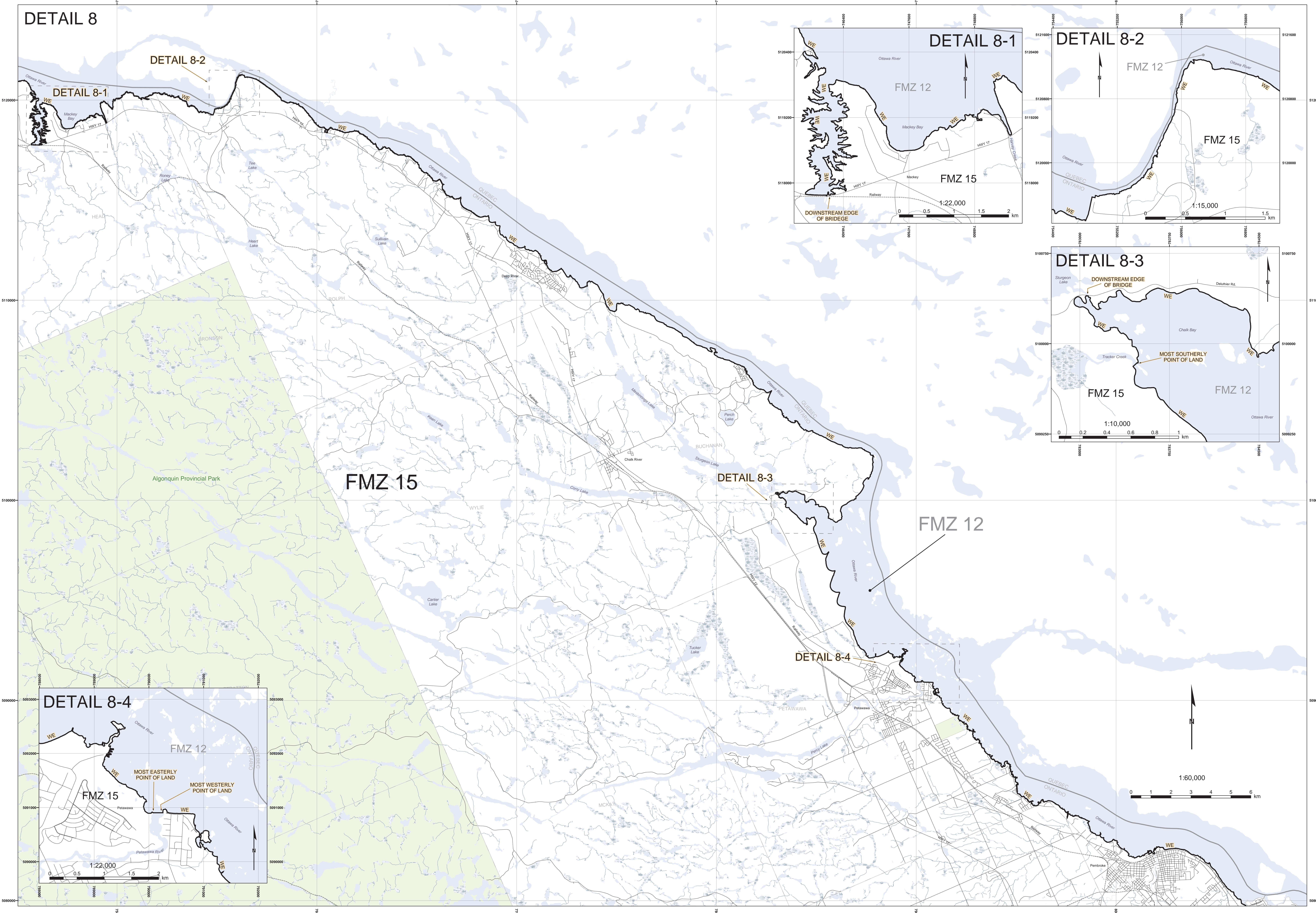
FMZ Fisheries Management Zone
C/L denotes Centreline

WE denotes Water's Edge

NOTES

1. Map projection, grid, and coordinates are in UTM NAD 83 Zone 17, unless otherwise noted.
2. Survey instructions from the Surveyor General must be obtained prior to establishing any of the boundaries on the ground.
3. "C/L OF ROAD" means the centreline of the pavement/gravel or the centreline of the median where the highway is divided.
4. "C/L OF RAILWAY" denotes the centreline of all tracks where tracks exist or the centreline of bed where no tracks exist.
5. Where necessary all limits are extended unless otherwise noted.
6. Where a Fisheries Management Zone limit crosses a body of water along a road or railway bridge, the downstream edge of the bridge shall be deemed to be the limit of the said Fisheries Management Zone.

CAUTION: THIS IS NOT A PLAN OF SURVEY



DETAIL 8

DETAIL 8-2

DETAIL 8-1

DETAIL 8-1

DETAIL 8-2

FMZ 12

FMZ 15

DETAIL 8-3

DOWNSTREAM EDGE OF BRIDGE

FMZ 15

FMZ 12

1:10,000

DETAIL 8-4

FMZ 12

FMZ 15

MOST EASTERLY POINT OF LAND

MOST WESTERLY POINT OF LAND

1:22,000

DETAIL 8-4

FMZ 12

1:60,000

Regulation Plan of Fisheries Management Zone 15

SHEET 6 OF 16

LEGEND

- Transportation
- Waterways
- Railway
- FMZ Boundary
- Geographic Townships
- Lakes
- Wetland Area, Permanent
- Provincial Park & Crown Game Preserve

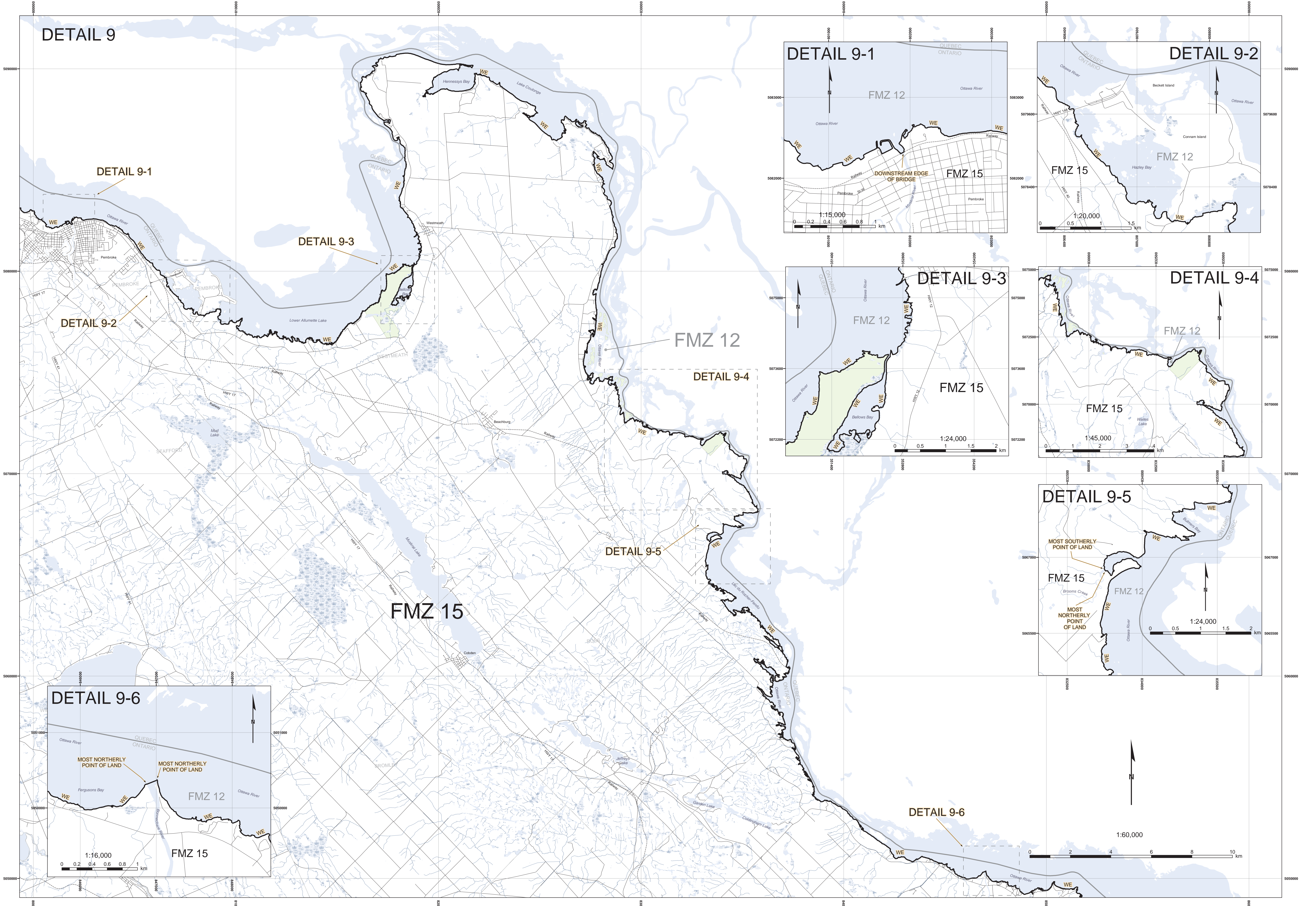
FMZ Fisheries Management Zone
C/L denotes Centreline

WE denotes Water's Edge

NOTES

1. Map projection, grid, and coordinates are in UTM NAD 83 Zone 17, unless otherwise noted.
2. Survey instructions from the Surveyor General must be obtained prior to establishing any of the boundaries on the ground.
3. "C/L OF ROAD" means the centreline of the pavement/gravel or the centreline of the median where the highway is divided.
4. "C/L OF RAILWAY" denotes the centreline of all tracks where tracks exist or the centreline of bed where no tracks exist.
5. Where necessary all limits are extended unless otherwise noted.
6. Where a Fisheries Management Zone limit crosses a body of water along a road or railway bridge, the downstream edge of the bridge shall be deemed to be the limit of the said Fisheries Management Zone.

CAUTION: THIS IS NOT A PLAN OF SURVEY



Regulation Plan of Fisheries Management Zone 15

SHEET 7 OF 16

LEGEND

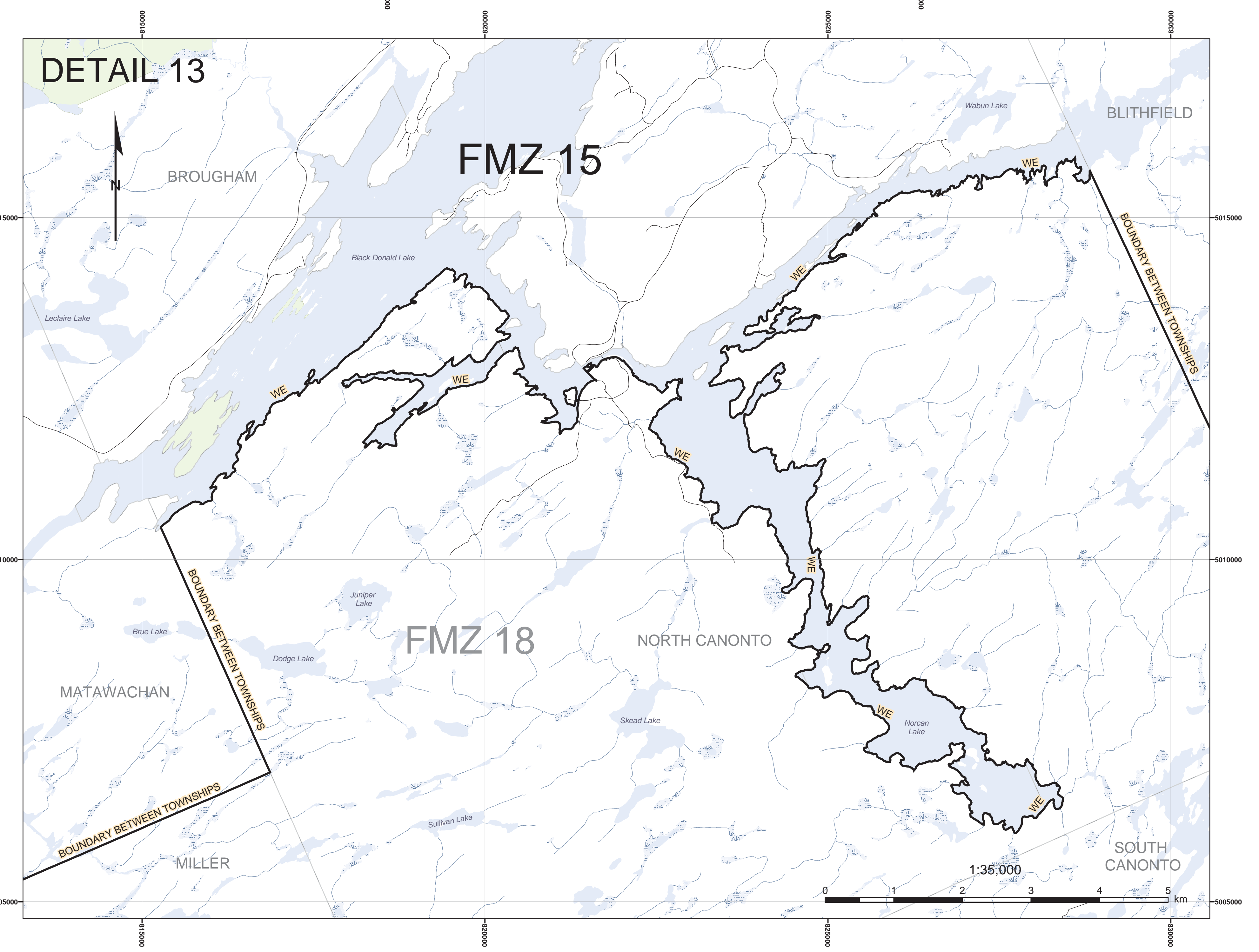
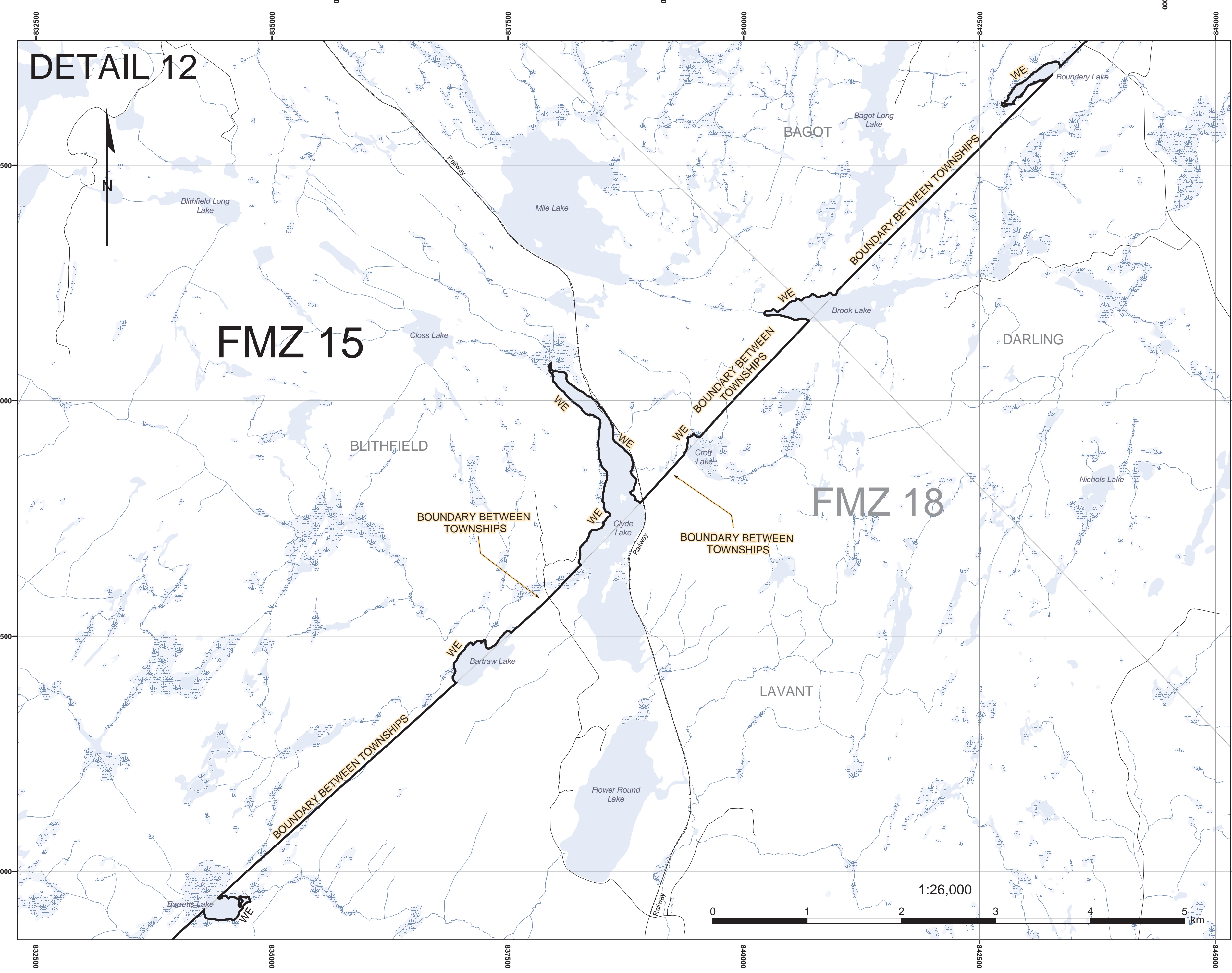
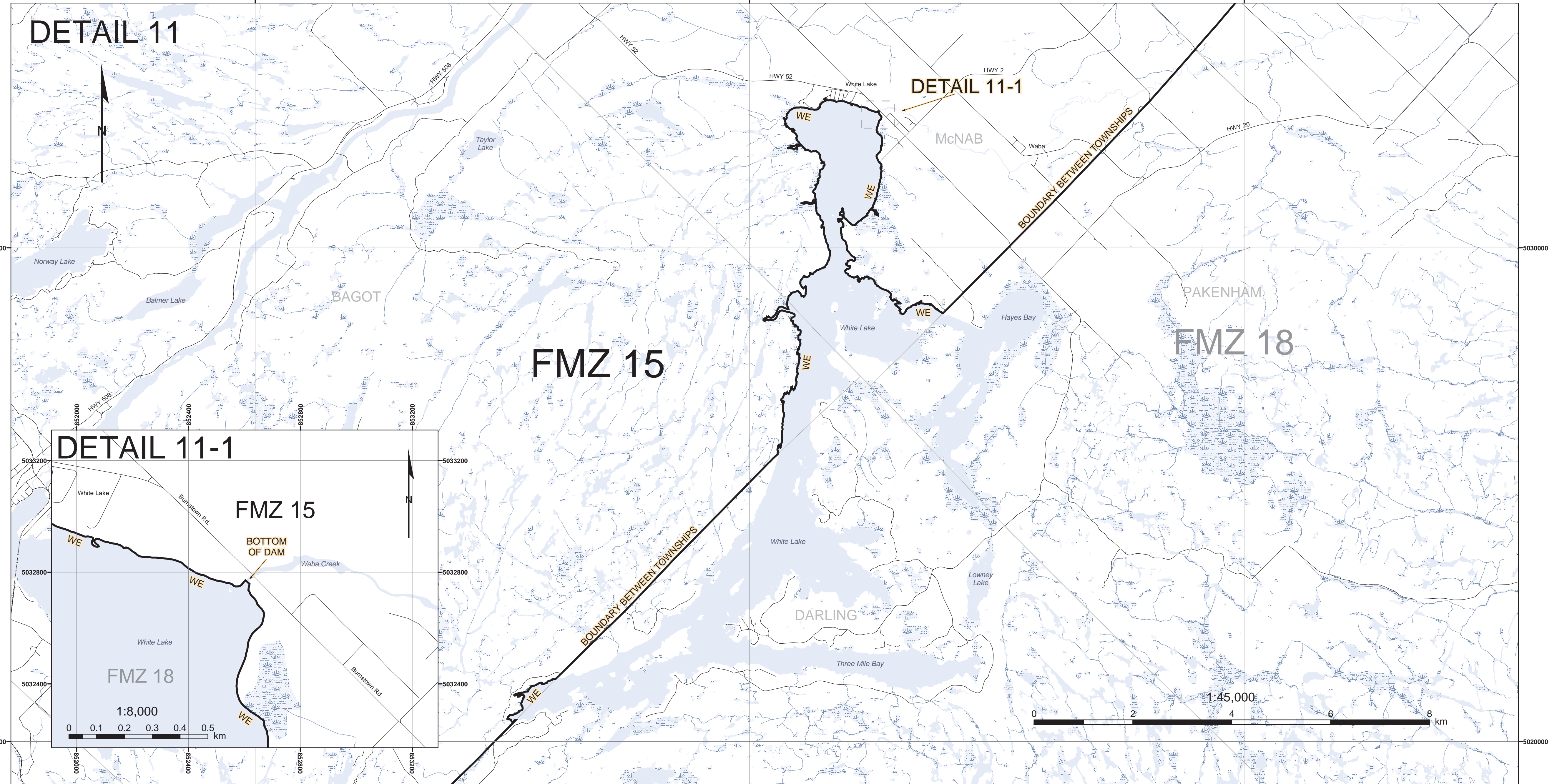
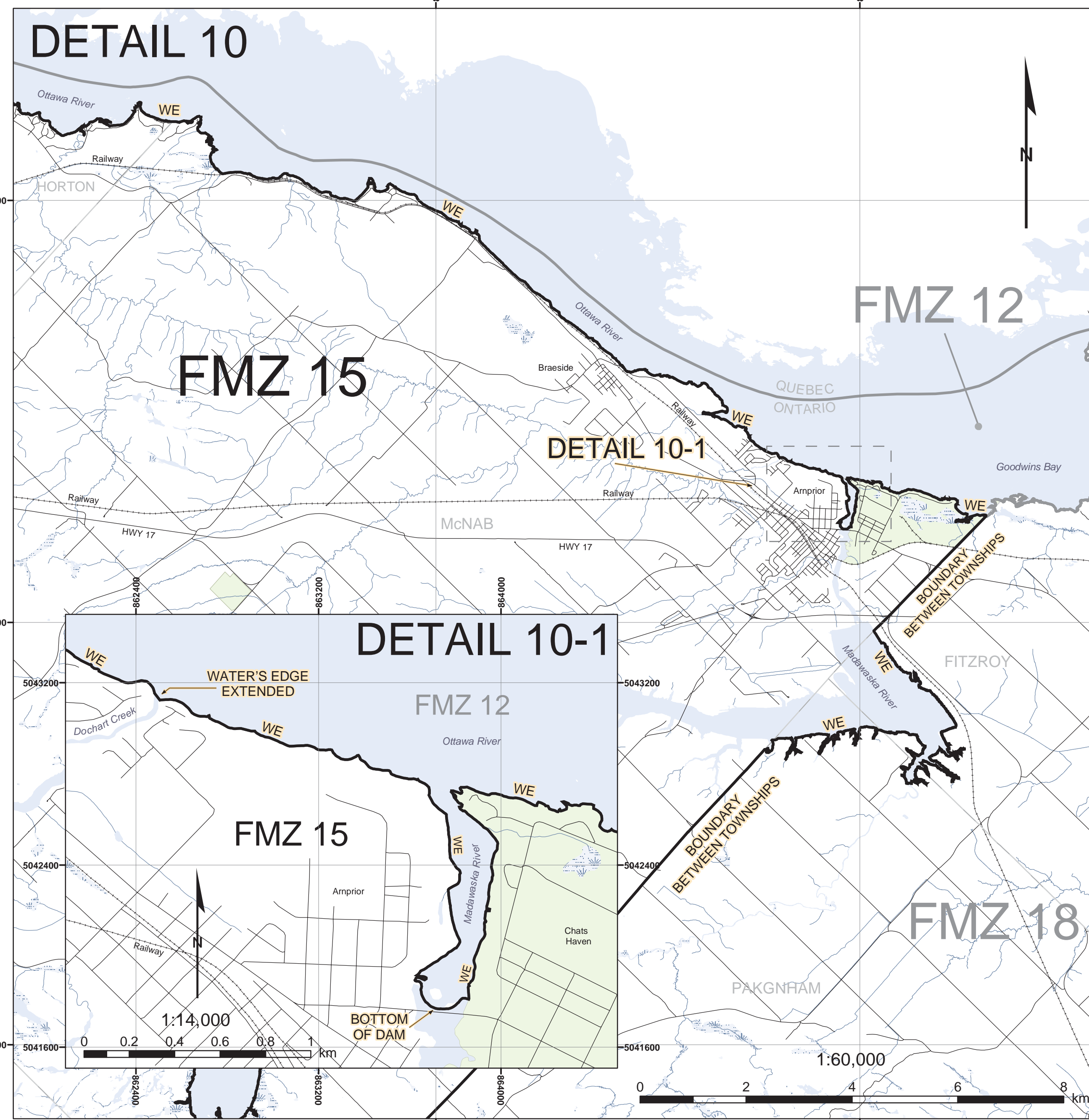
- Transportation
- Waterways
- Railway
- FMZ Boundary
- Geographic Townships
- Lakes
- Wetland Area, Permanent
- Provincial Park & Crown Game Preserve

FMZ Fisheries Management Zone
C/L denotes Centreline
WE denotes Water's Edge

NOTES

- Map projection, grid, and coordinates are in UTM NAD 83 Zone 17, unless otherwise noted.
- Survey instructions from the Surveyor General must be obtained prior to establishing any of the boundaries on the ground.
- "C/L OF ROAD" means the centreline of the pavement/gravel or the centreline of the median where the highway is divided.
- "C/L OF RAILWAY" denotes the centreline of all tracks where tracks exist or the centreline of bed where no tracks exist.
- Where necessary all limits are extended unless otherwise noted.
- Where a Fisheries Management Zone limit crosses a body of water along a road or railway bridge, the downstream edge of the bridge shall be deemed to be the limit of the said Fisheries Management Zone.

CAUTION: THIS IS NOT A PLAN OF SURVEY



Regulation Plan of Fisheries Management Zone 15

SHEET 8 OF 16

LEGEND

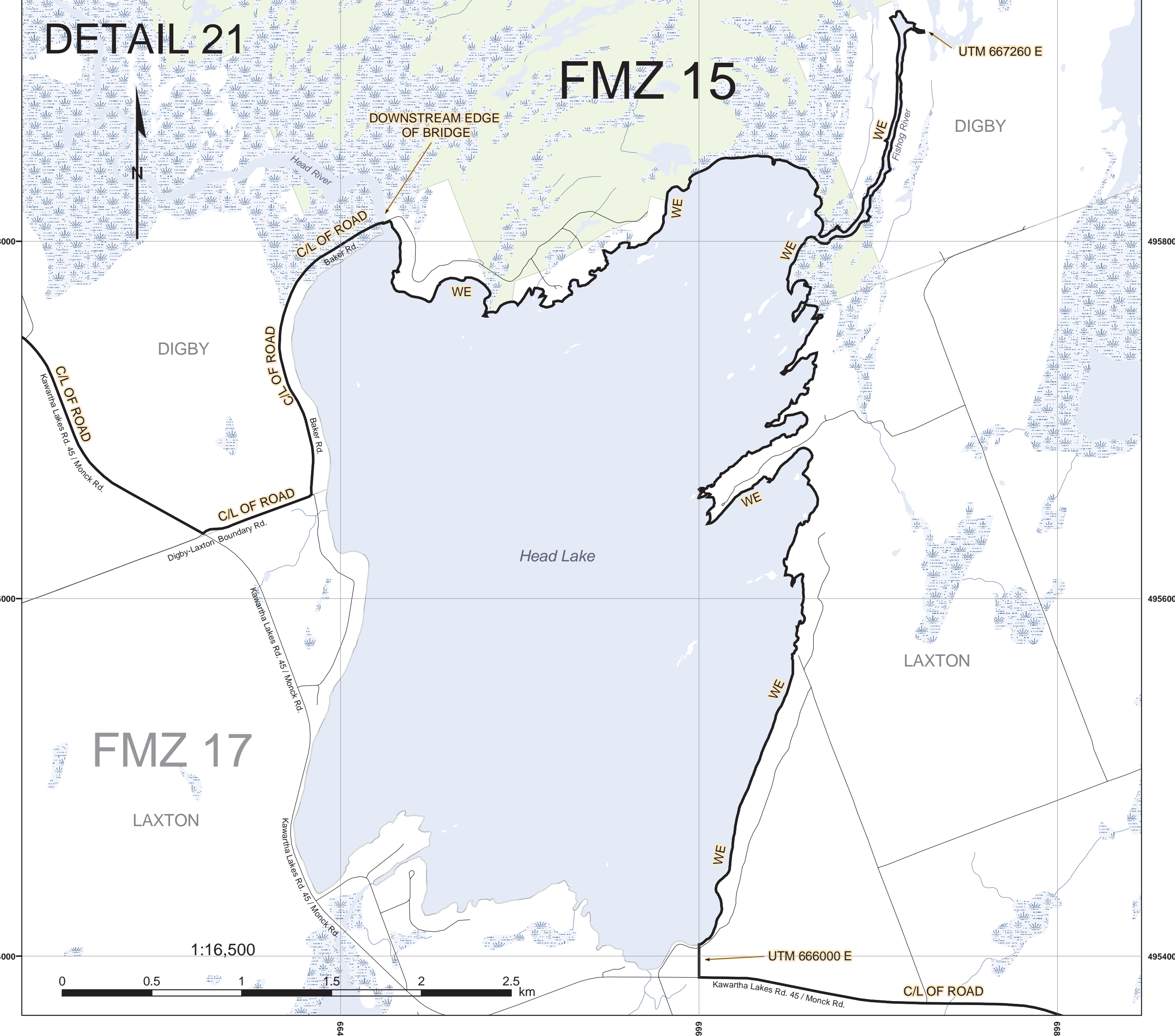
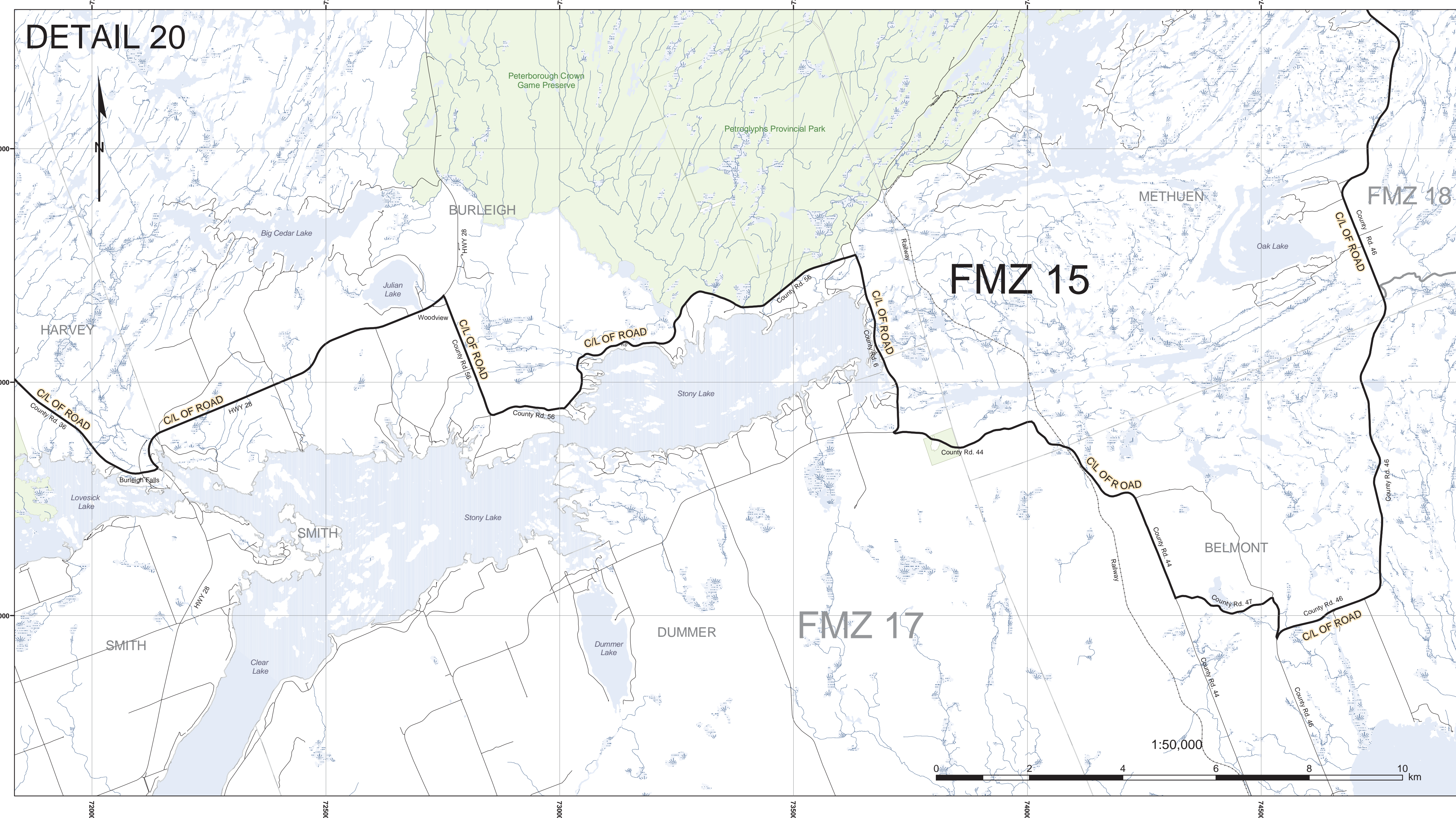
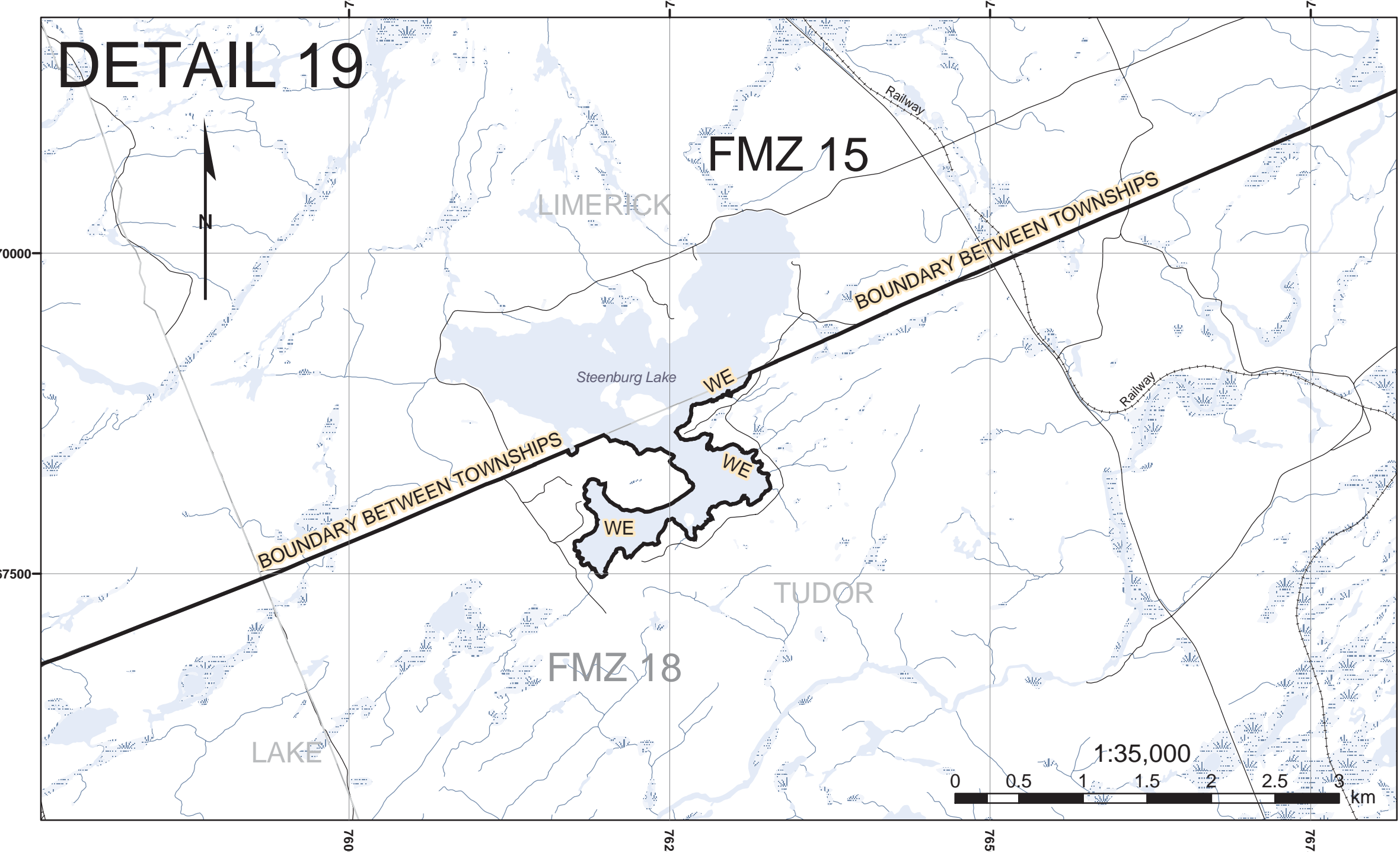
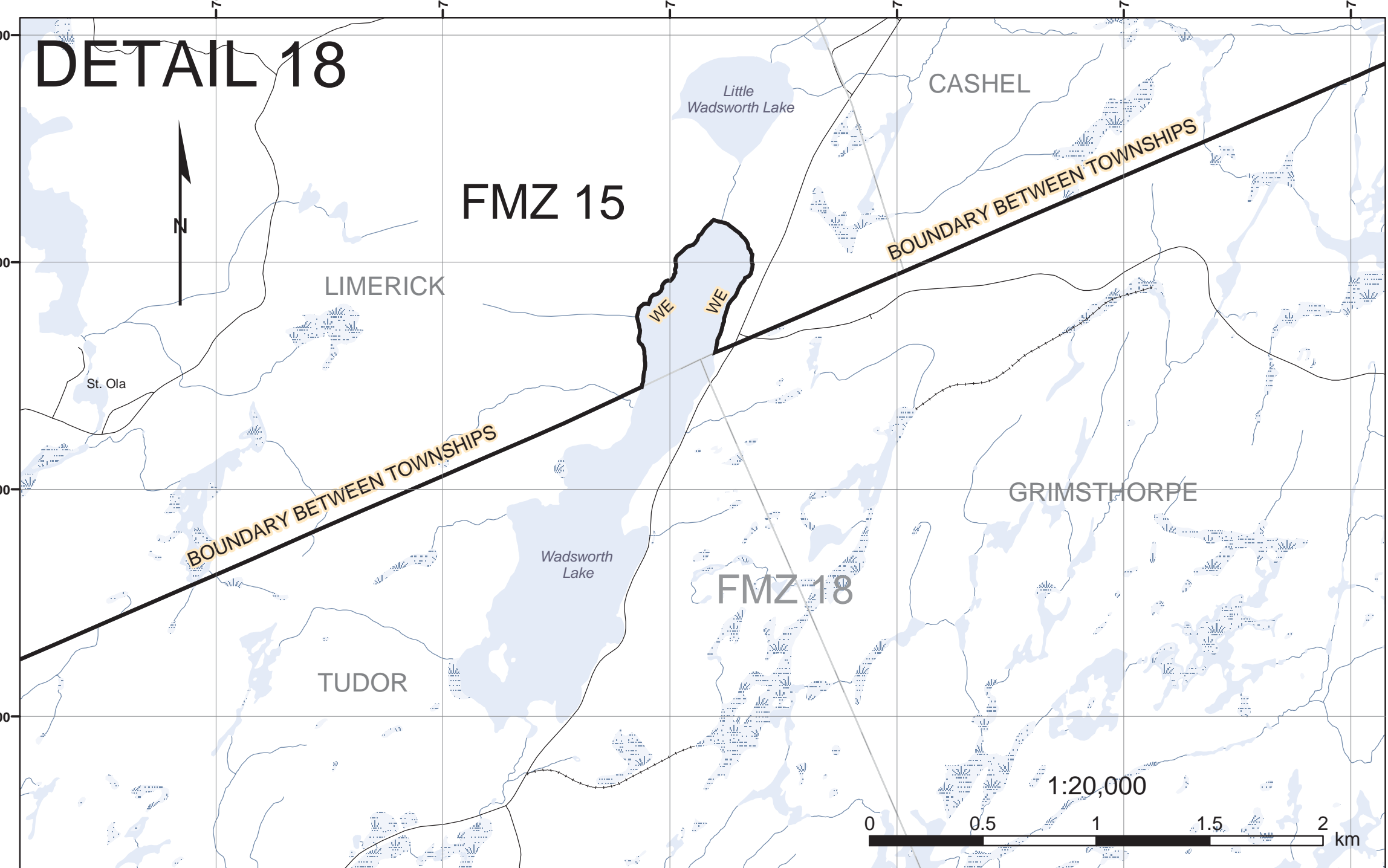
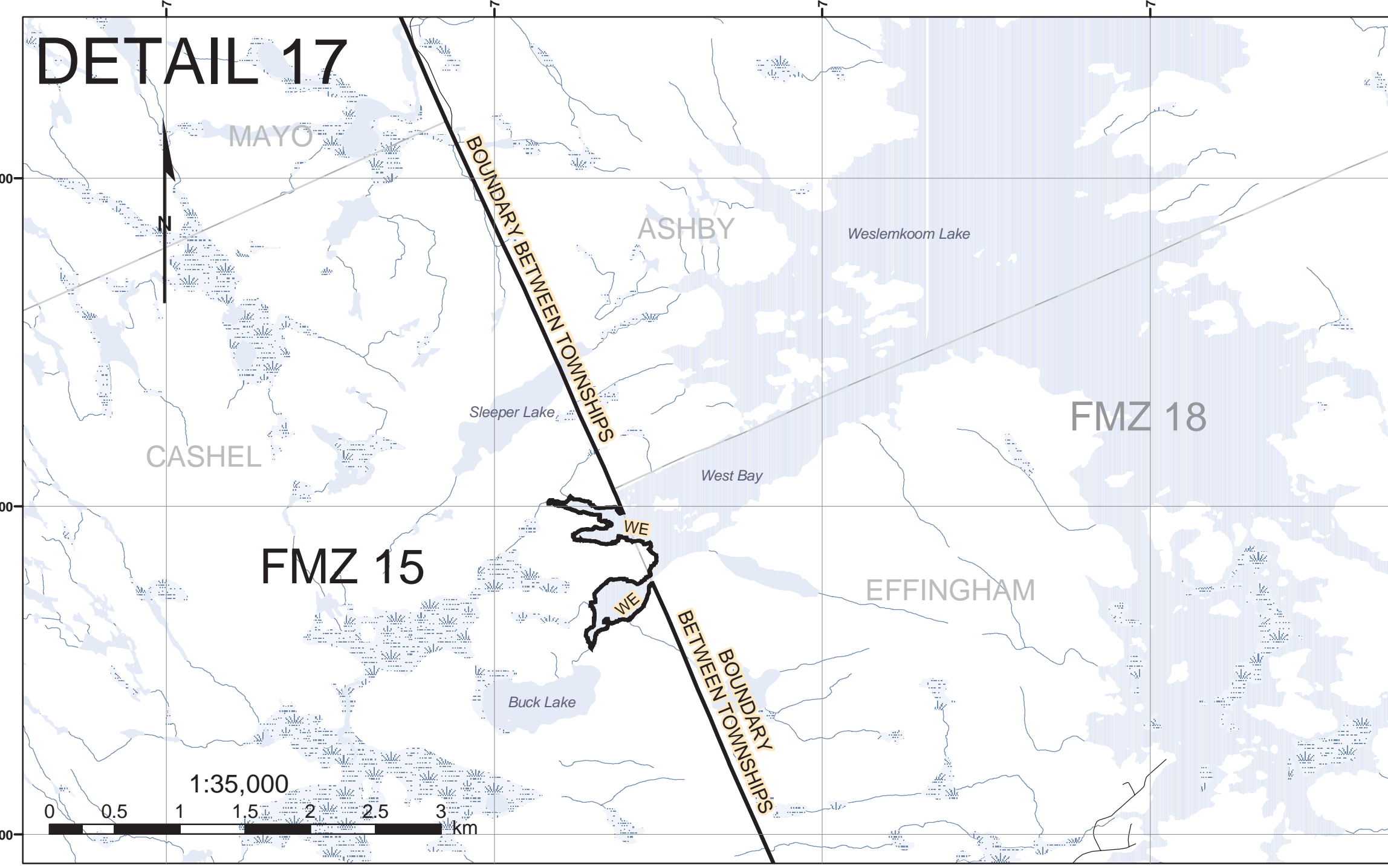
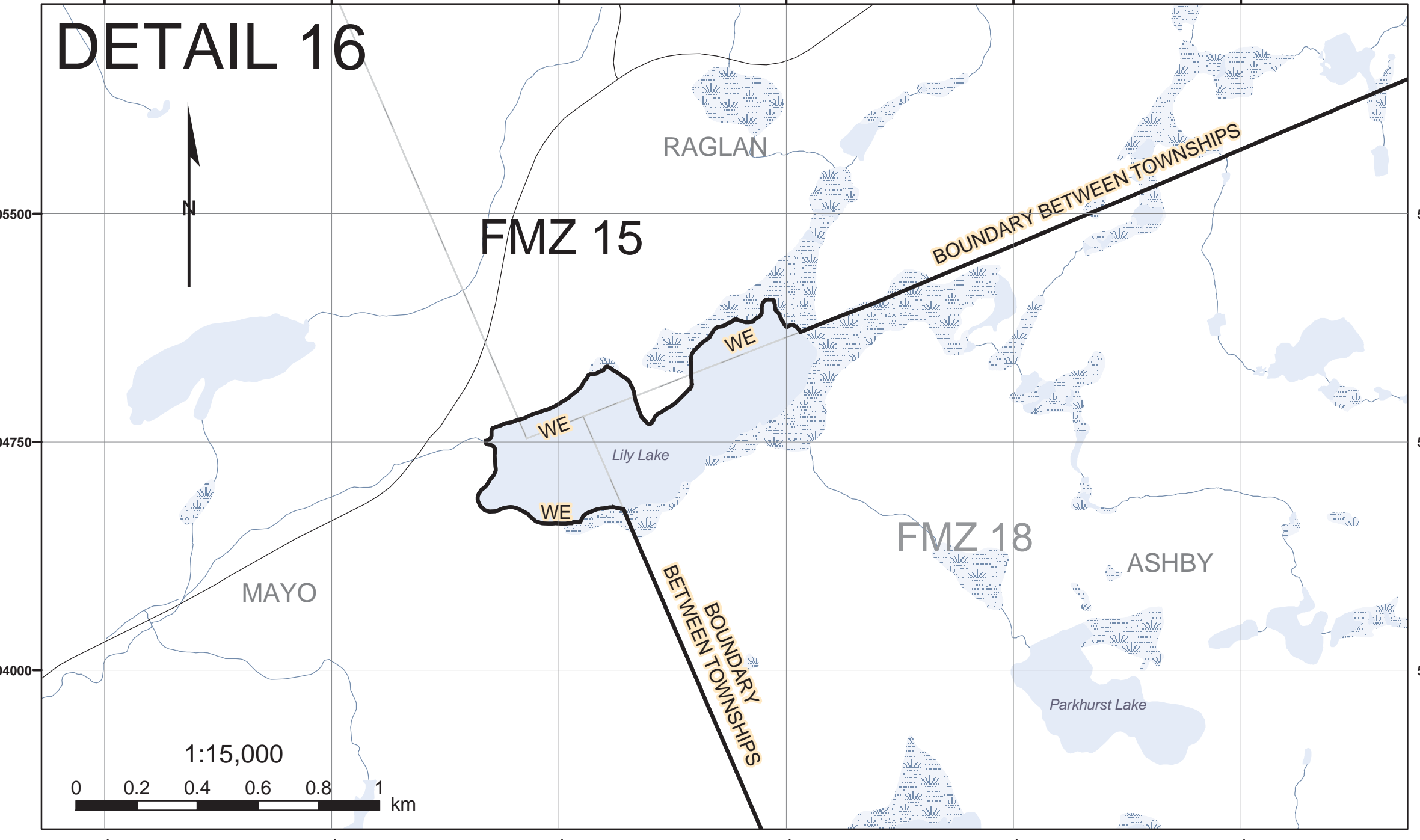
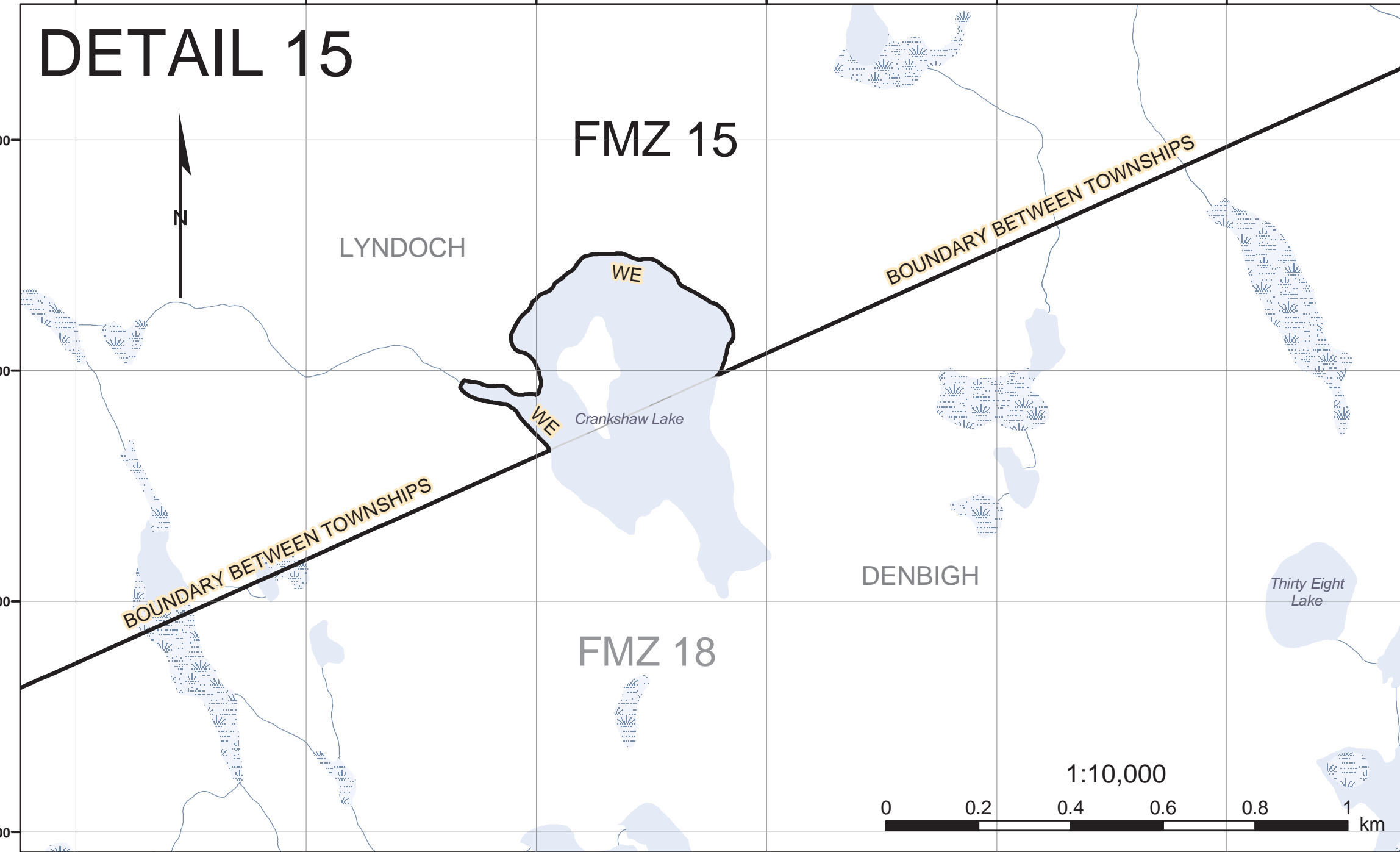
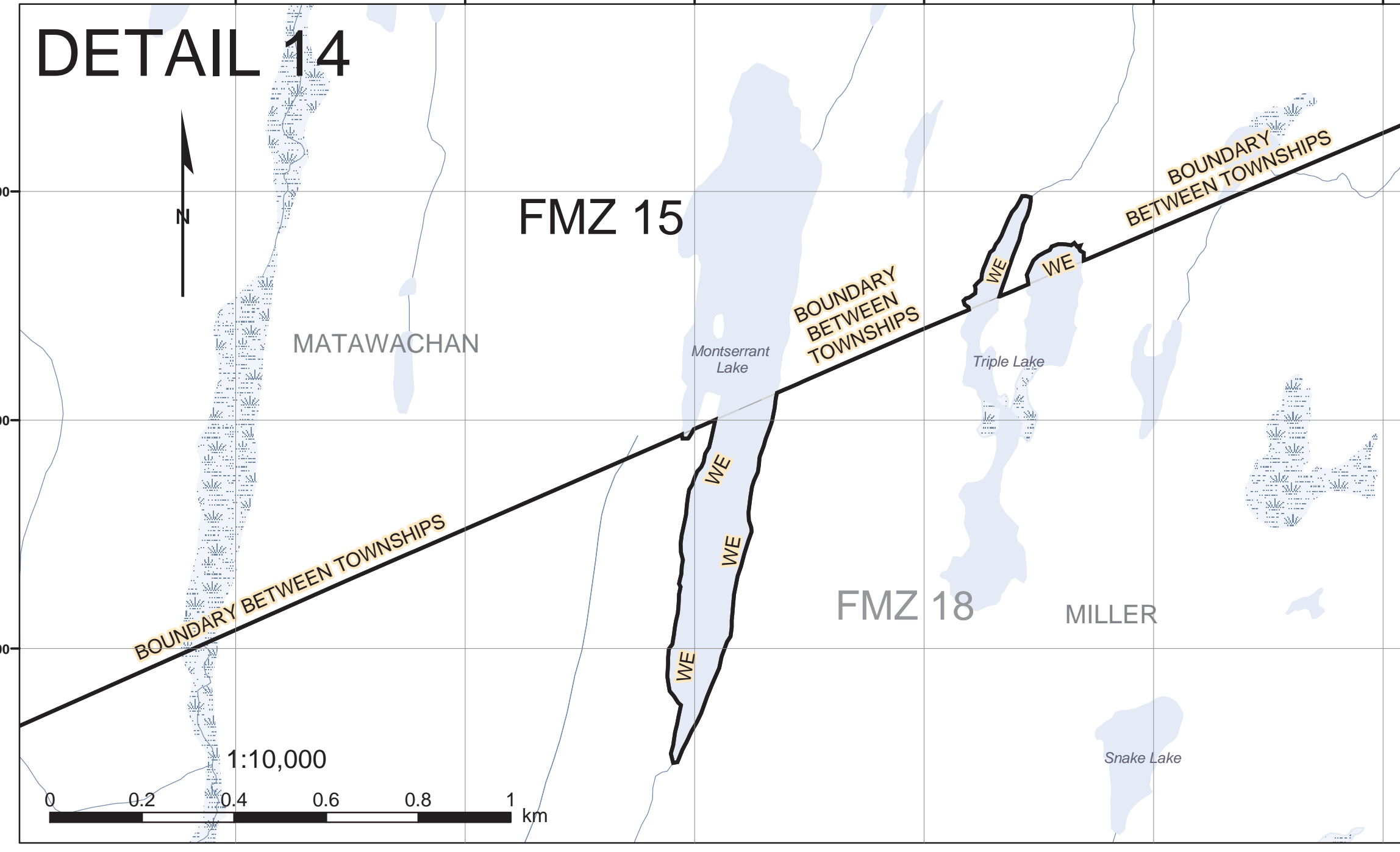
- Transportation
- Waterways
- Railway
- FMZ Boundary
- Geographic Townships
- Lakes
- Wetland Area, Permanent
- Provincial Park & Crown Game Preserve

FMZ Fisheries Management Zone
 WE denotes Water's Edge
 CL denotes Centreline

NOTES

- Map projection, grid, and coordinates are in UTM NAD 83 Zone 17, unless otherwise noted.
- Survey instructions from the Surveyor General must be obtained prior to establishing any of the boundaries on the ground.
- "CL OF ROAD" means the centreline of the pavement/gravel or the centreline of the median where the highway is divided.
- "CL OF RAILWAY" denotes the centreline of all tracks where tracks exist or the centreline of bed where no tracks exist.
- Where necessary all limits are extended unless otherwise noted.
- Where a Fisheries Management Zone limit crosses a body of water along a road or railway bridge, the downstream edge of the bridge shall be deemed to be the limit of the said Fisheries Management Zone.

CAUTION: THIS IS NOT A PLAN OF SURVEY



Regulation Plan of Fisheries Management Zone 15

SHEET 9 OF 16

LEGEND

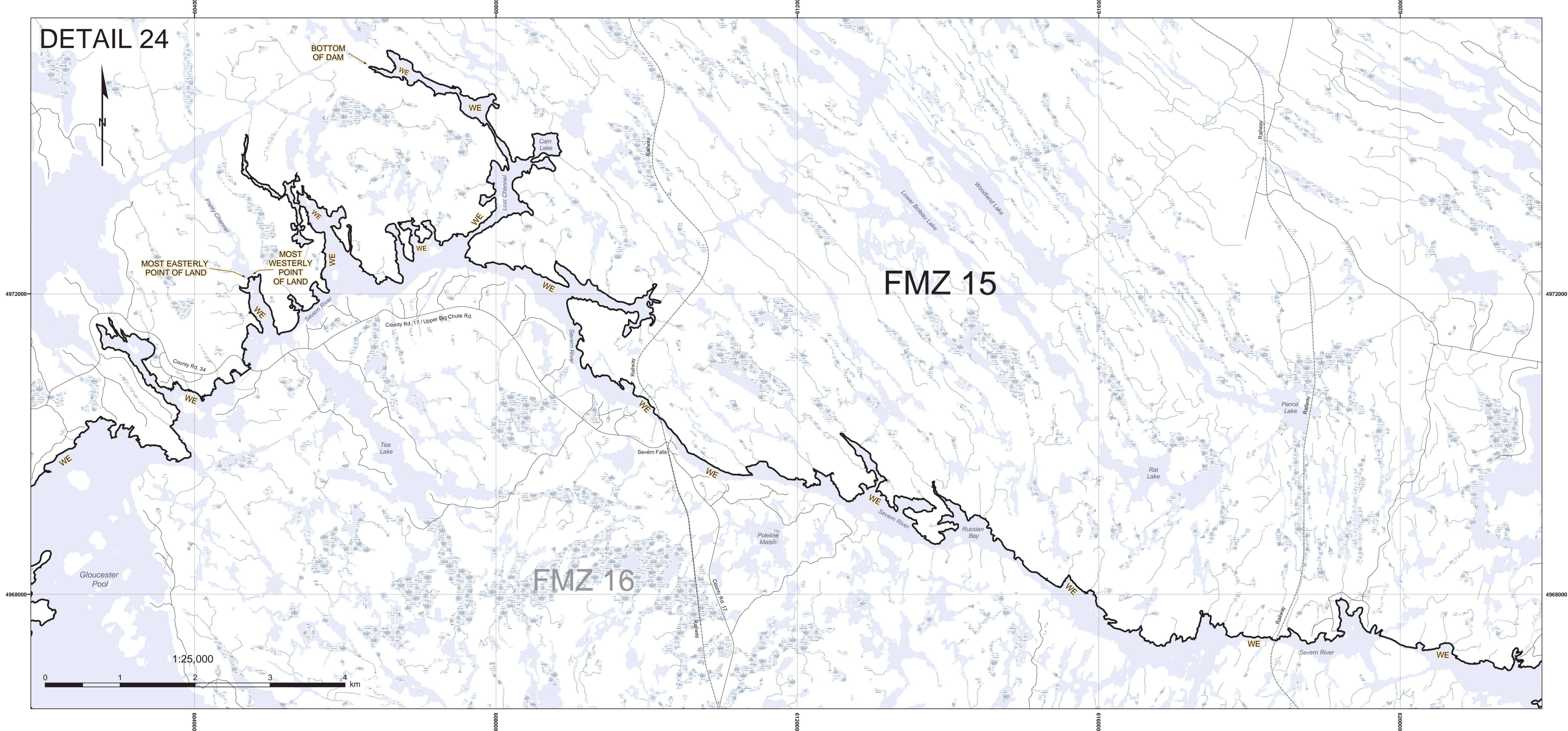
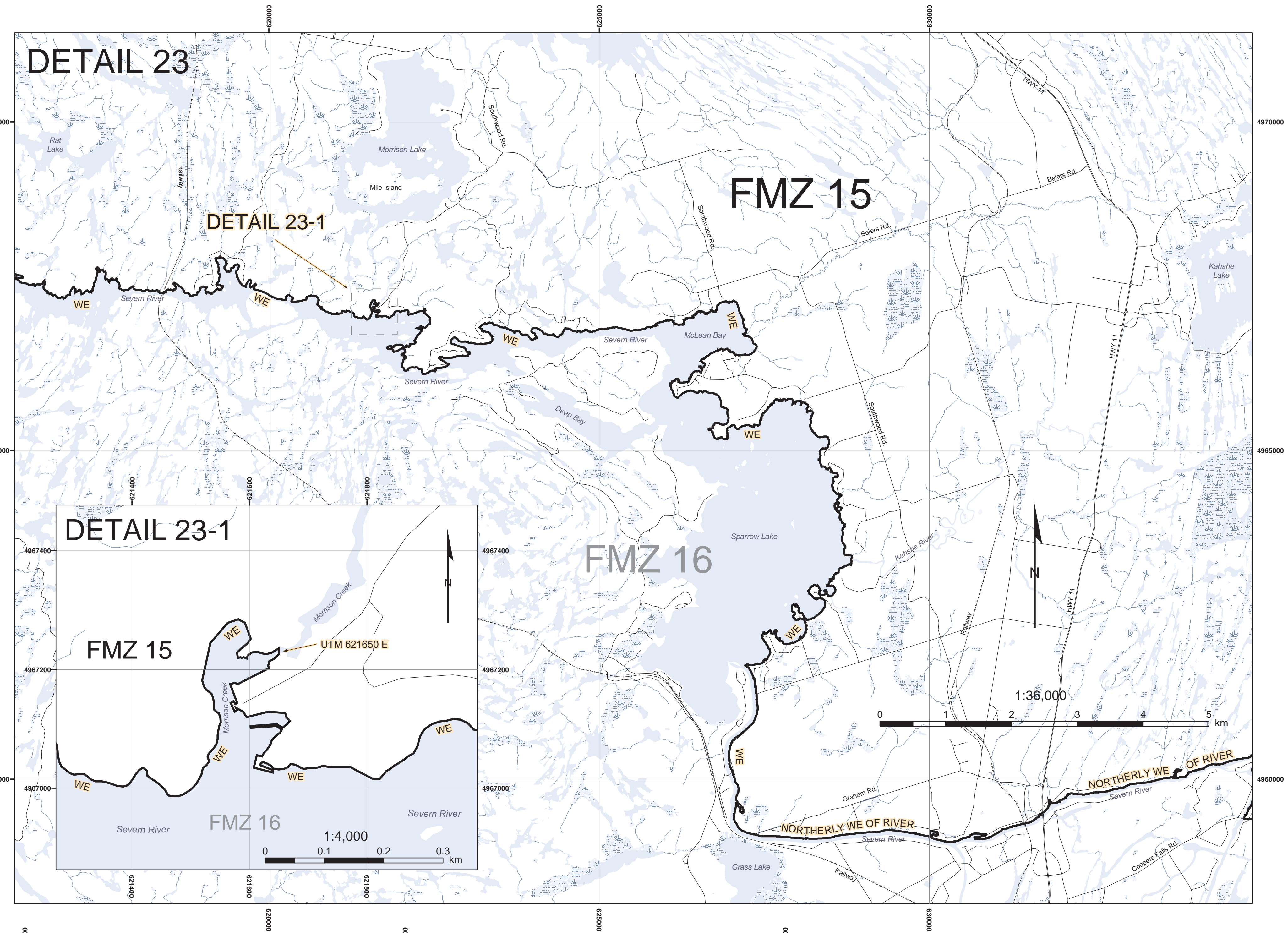
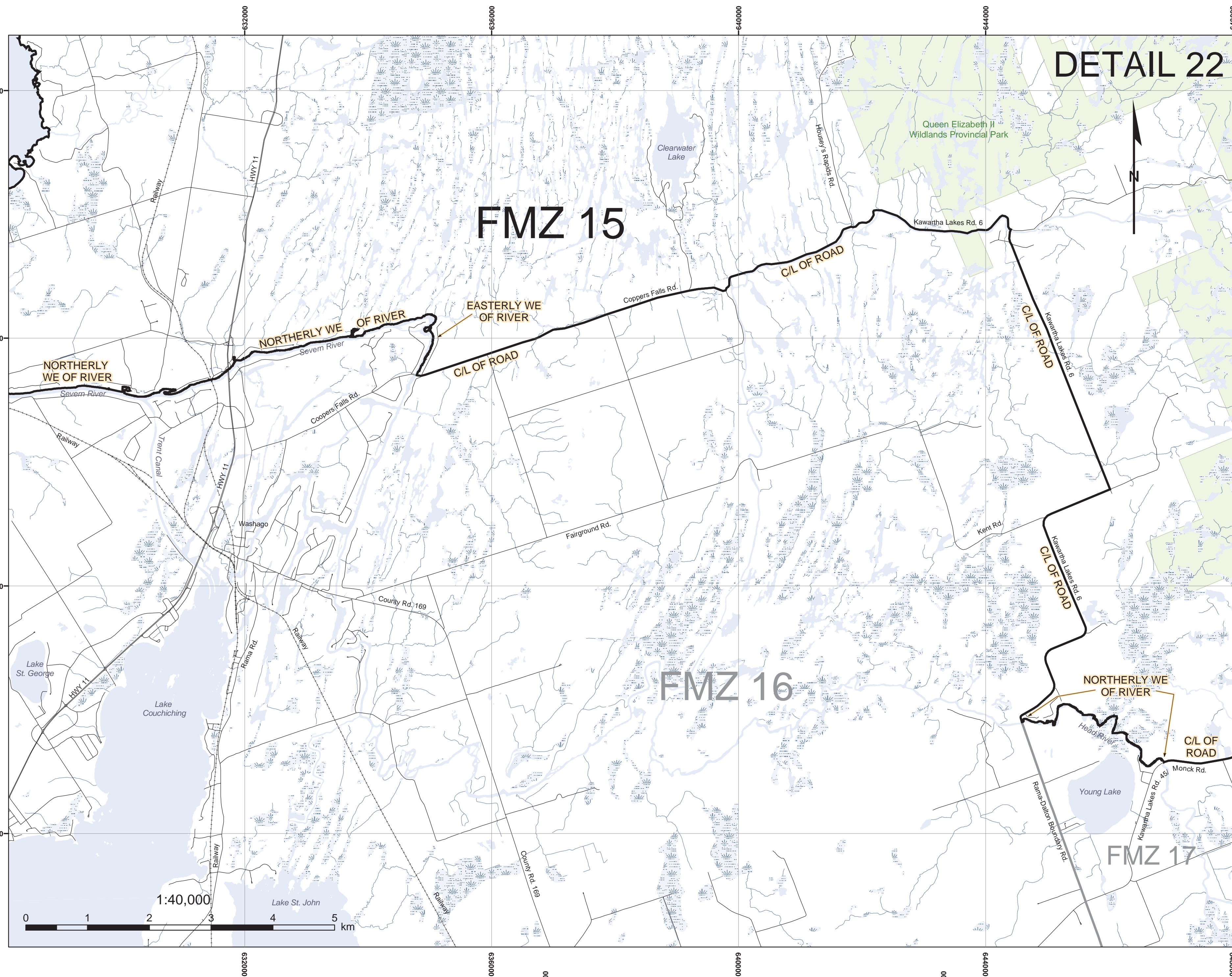
- Transportation
- Waterways
- Railway
- FMZ Boundary
- Geographic Townships
- Lakes
- Wetland Area, Permanent
- Provincial Park & Crown Game Preserve

FMZ Fisheries Management Zone
 WE denotes Water's Edge
 CL denotes Centreline

NOTES

1. Map projection, grid, and coordinates are in UTM NAD 83 Zone 17, unless otherwise noted.
2. Survey instructions from the Surveyor General must be obtained prior to establishing any of the boundaries on the ground.
3. "CL OF ROAD" means the centreline of the pavement/gravel or the centreline of the median where the highway is divided.
4. "CL OF RAILWAY" denotes the centreline of all tracks where tracks exist or the centreline of bed where no tracks exist.
5. Where necessary all limits are extended unless otherwise noted.
6. Where a Fisheries Management Zone limit crosses a body of water along a road or railway bridge, the downstream edge of the bridge shall be deemed to be the limit of the said Fisheries Management Zone.

CAUTION: THIS IS NOT A PLAN OF SURVEY



Regulation Plan of Fisheries Management Zone 15

SHEET 10 OF 16

- NOTES:**
1. Map projection, grid, and coordinates are in UTM NAD 83 Zone 17.
 2. Survey instructions from the Surveyor General must be obtained prior to establishing any of the boundaries on the ground.
 3. "CL OF ROAD" means the centreline of the pavement/gravel or the centreline of the median where the highway is divided.
 4. "CL OF RAILWAY" denotes the centreline of all tracks where tracks exist or the centreline of bed where no tracks exist.
 5. Where necessary all limits are extended unless otherwise noted.
 6. Where a Fisheries Management Zone limit crosses a body of water along a road or railway bridge, the downstream edge of the bridge shall be deemed to be the limit of the said Fisheries Management Zone.
- CAUTION: THIS IS NOT A PLAN OF SURVEY**

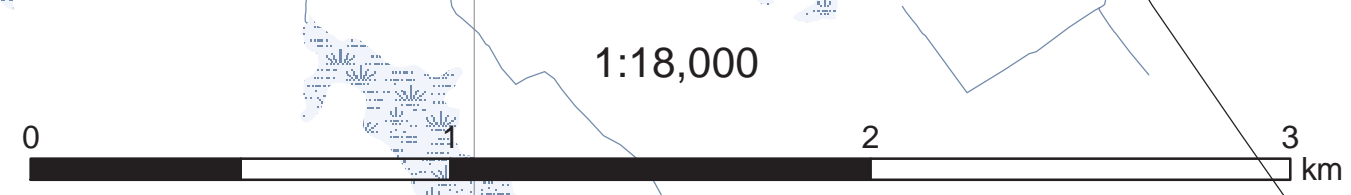
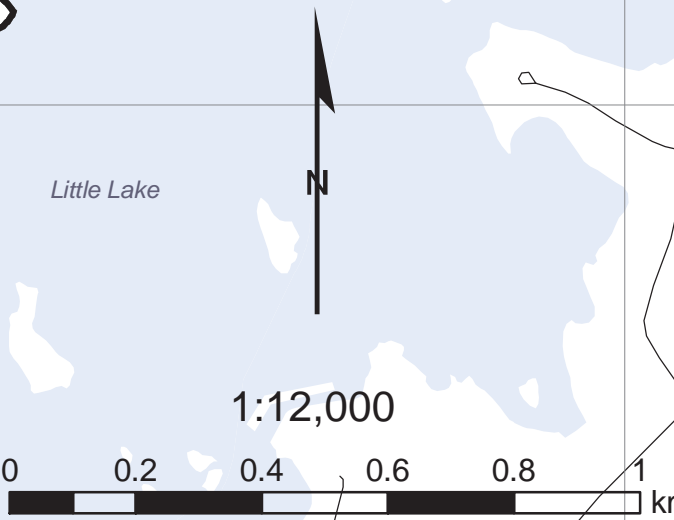
- LEGEND**
- Transportation
 - Waterways
 - Railway
 - FMZ Boundary
 - Geographic Townships
 - Lakes
 - Wetland Area, Permanent
 - Provincial Parks & Crown Game Preserves
- FMZ Fisheries Management Zone
 WE denotes Water's Edge
 CL denotes Centreline



DETAIL 25

DETAIL 25-1

DETAIL 25-1



Regulation Plan of Fisheries Management Zone 15

SHEET 11 OF 16

LEGEND

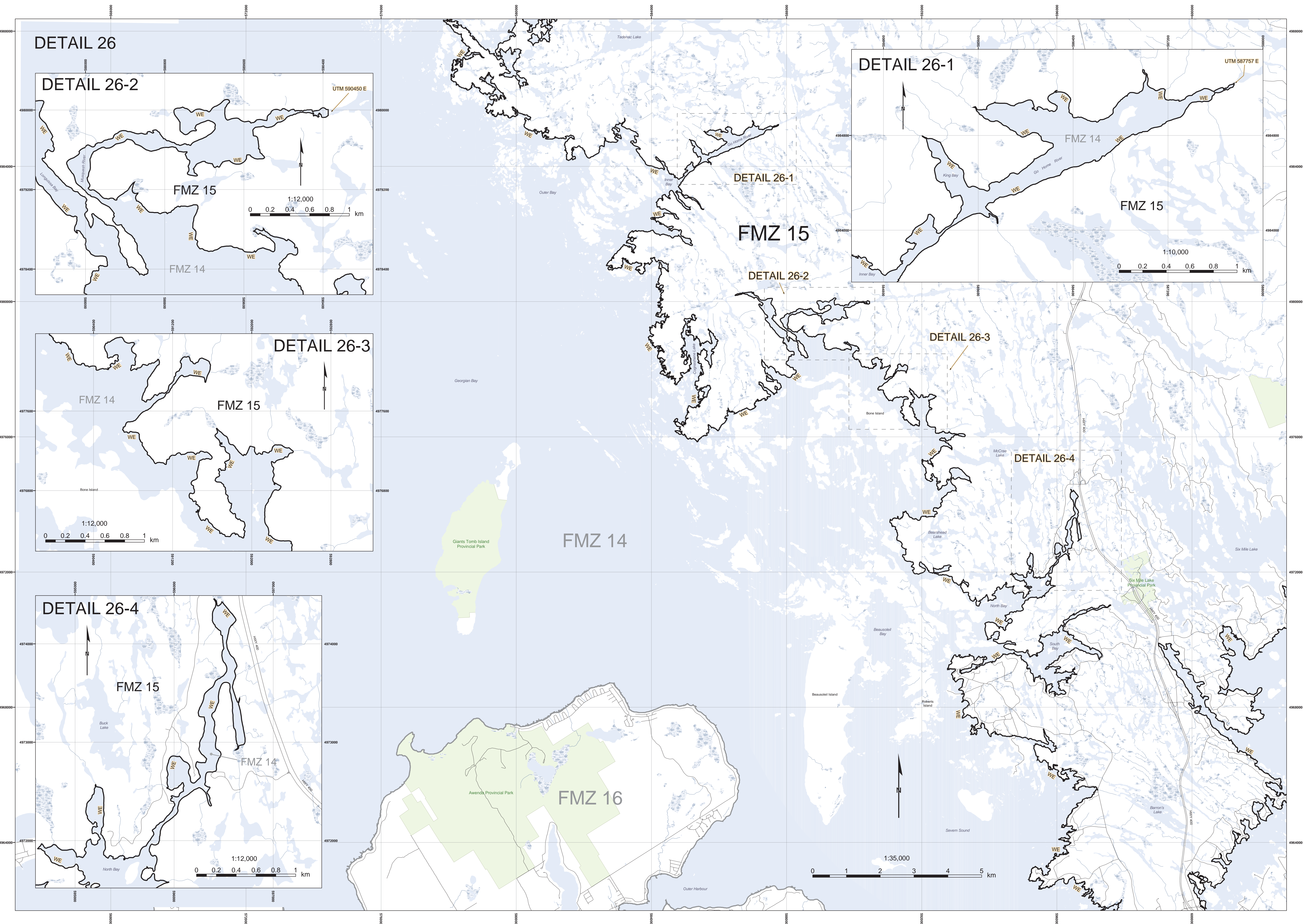
- Transportation
- Waterways
- Railway
- FMZ Boundary
- Geographic Townships
- Lakes
- Wetland Area, Permanent
- Provincial Parks & Crown Game Preserves

FMZ Fisheries Management Zone
WE denotes Water's Edge
C/L denotes Centreline

NOTES:

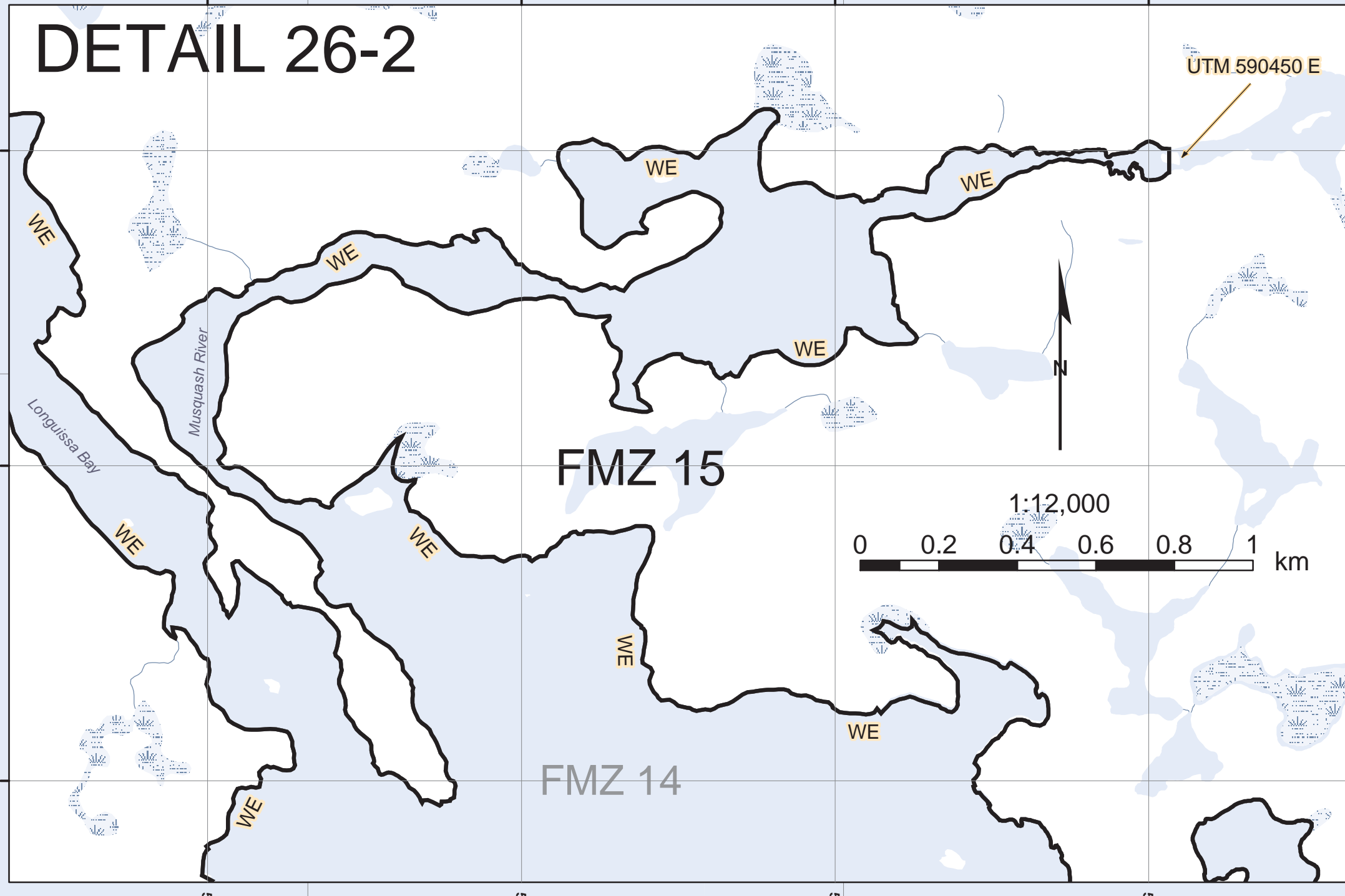
1. Map projection, grid, and coordinates are in UTM NAD 83 Zone 17.
2. Survey instructions from the Surveyor General must be obtained prior to establishing any of the boundaries on the ground.
3. "C/L OF ROAD" means the centreline of the pavement/gravel or the centreline of the median where the highway is divided.
4. "C/L OF RAILWAY" denotes the centreline of all tracks where tracks exist or the centreline of bed where no tracks exist.
5. Where necessary all limits are extended unless otherwise noted.
6. Where a Fisheries Management Zone limit crosses a body of water along a road or railway bridge, the downstream edge of the bridge shall be deemed to be the limit of the said Fisheries Management Zone.

CAUTION: THIS IS NOT A PLAN OF SURVEY

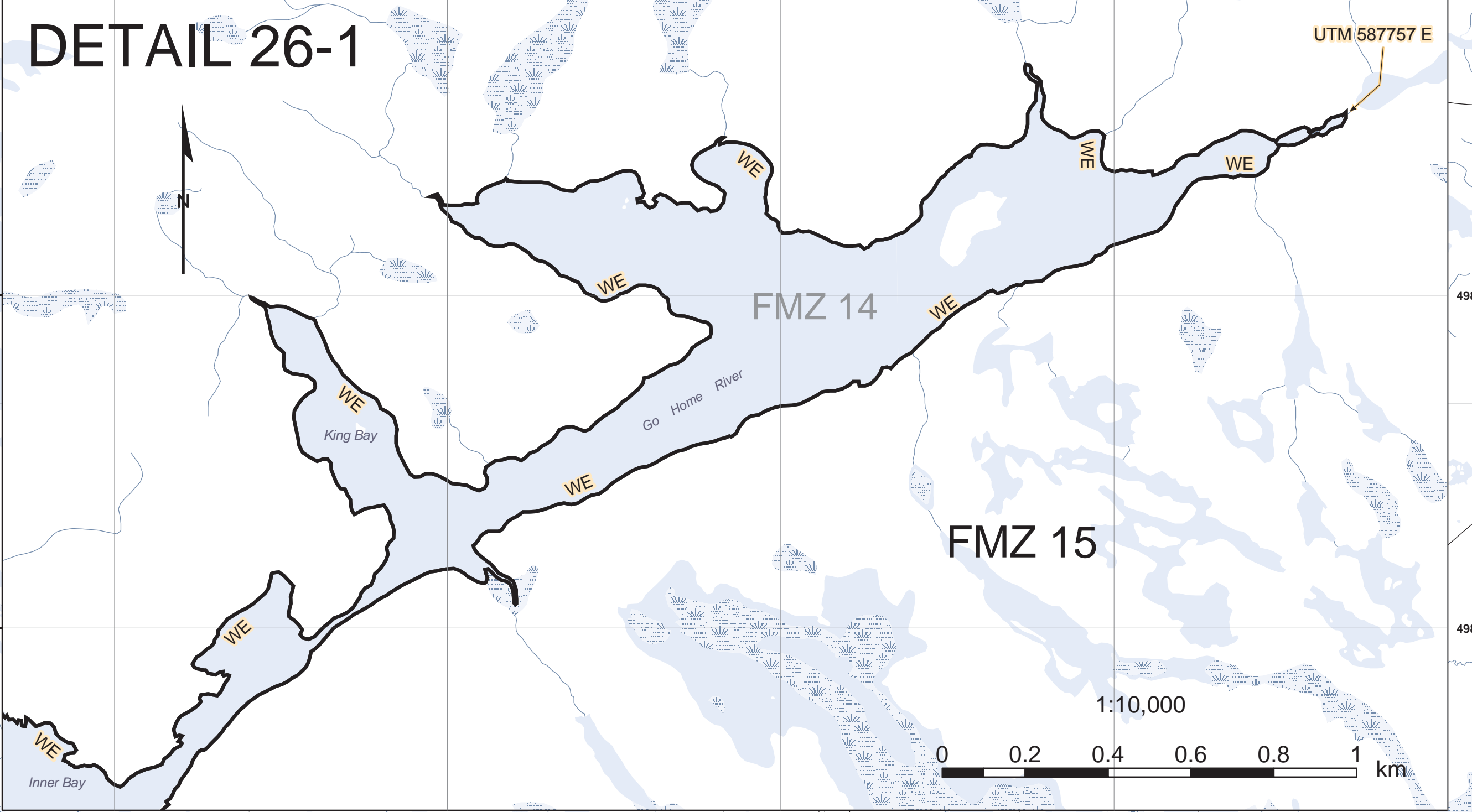


DETAIL 26

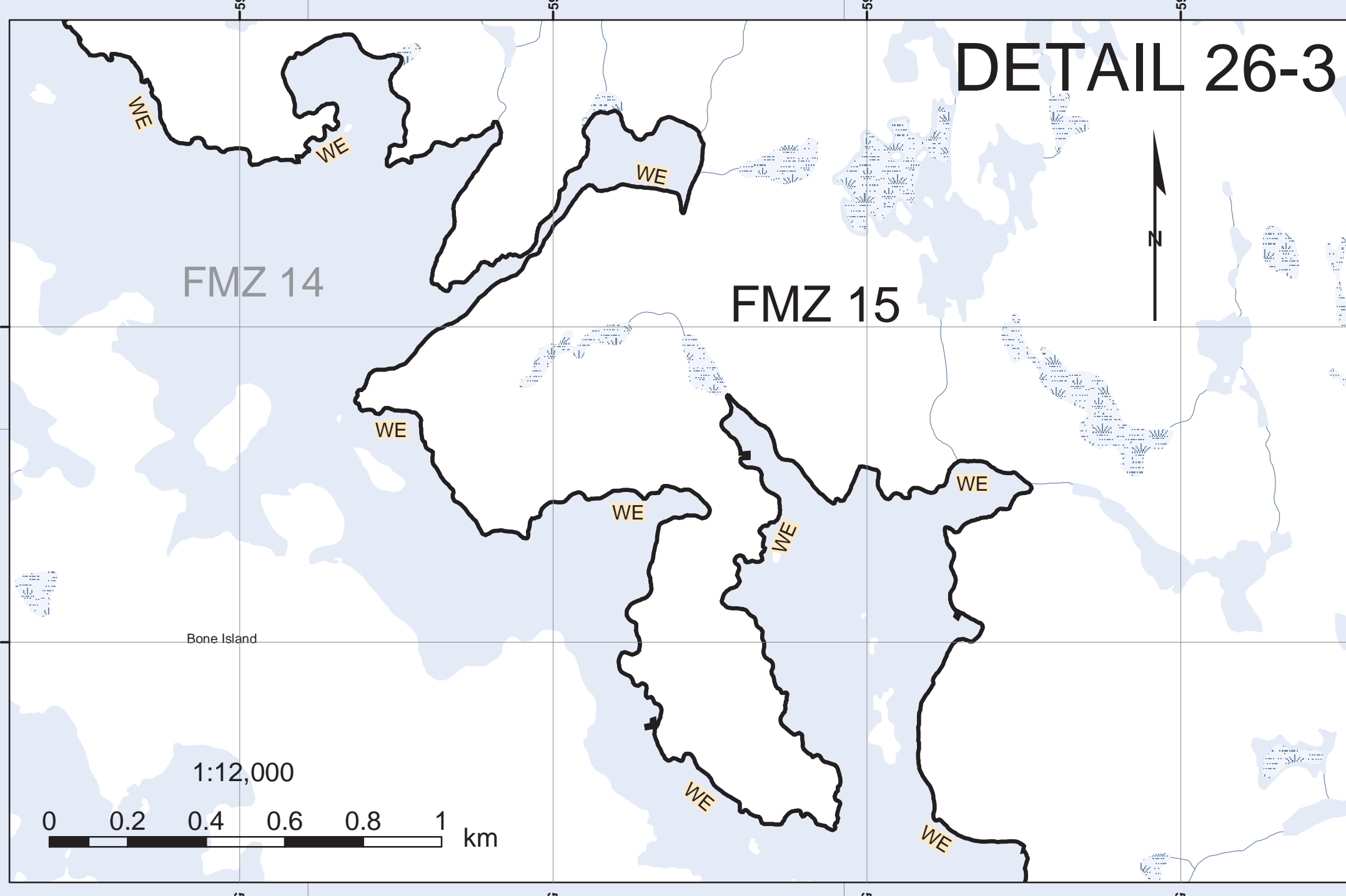
DETAIL 26-2



DETAIL 26-1

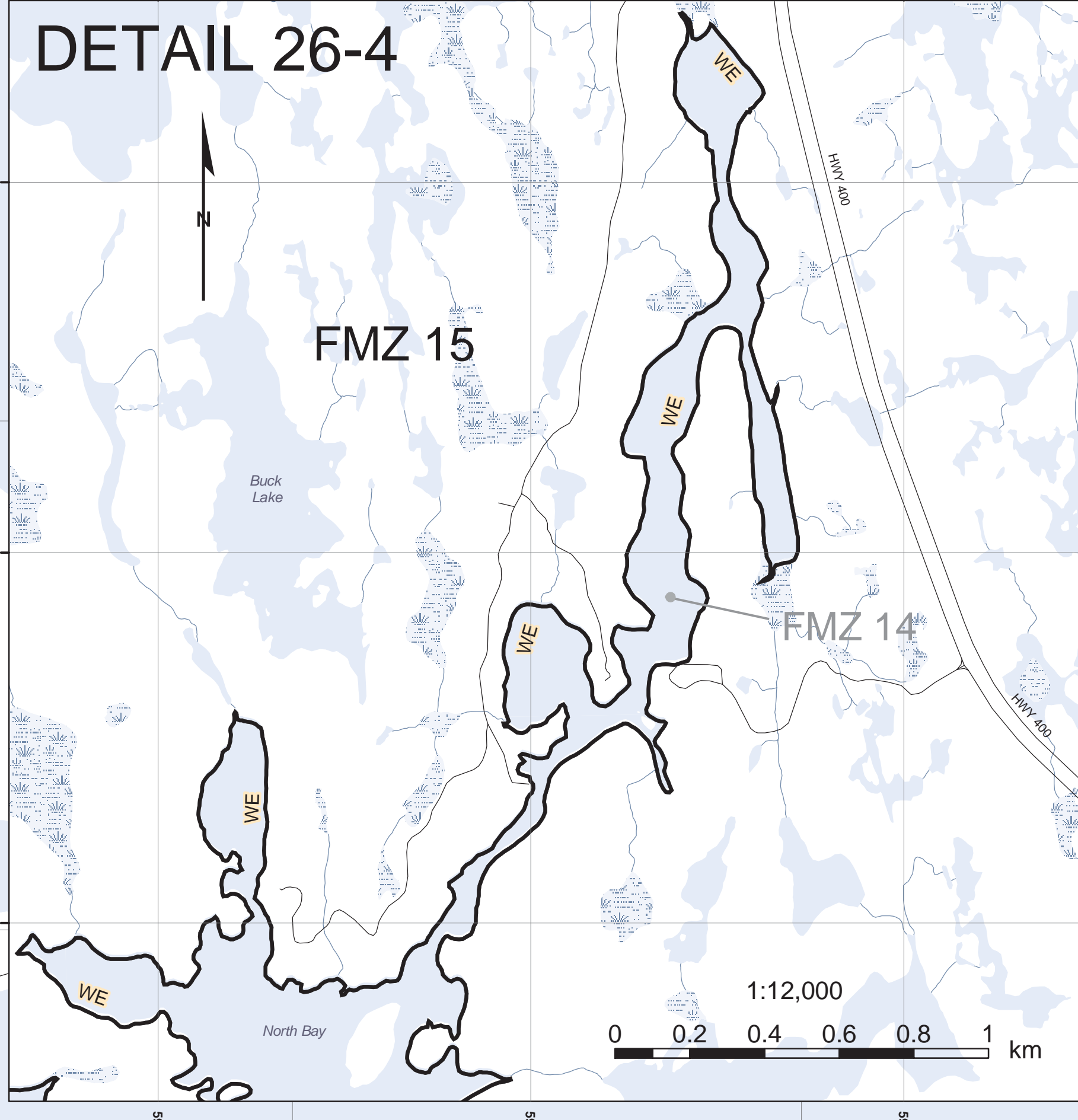


DETAIL 26-3



DETAIL 26-3

DETAIL 26-4



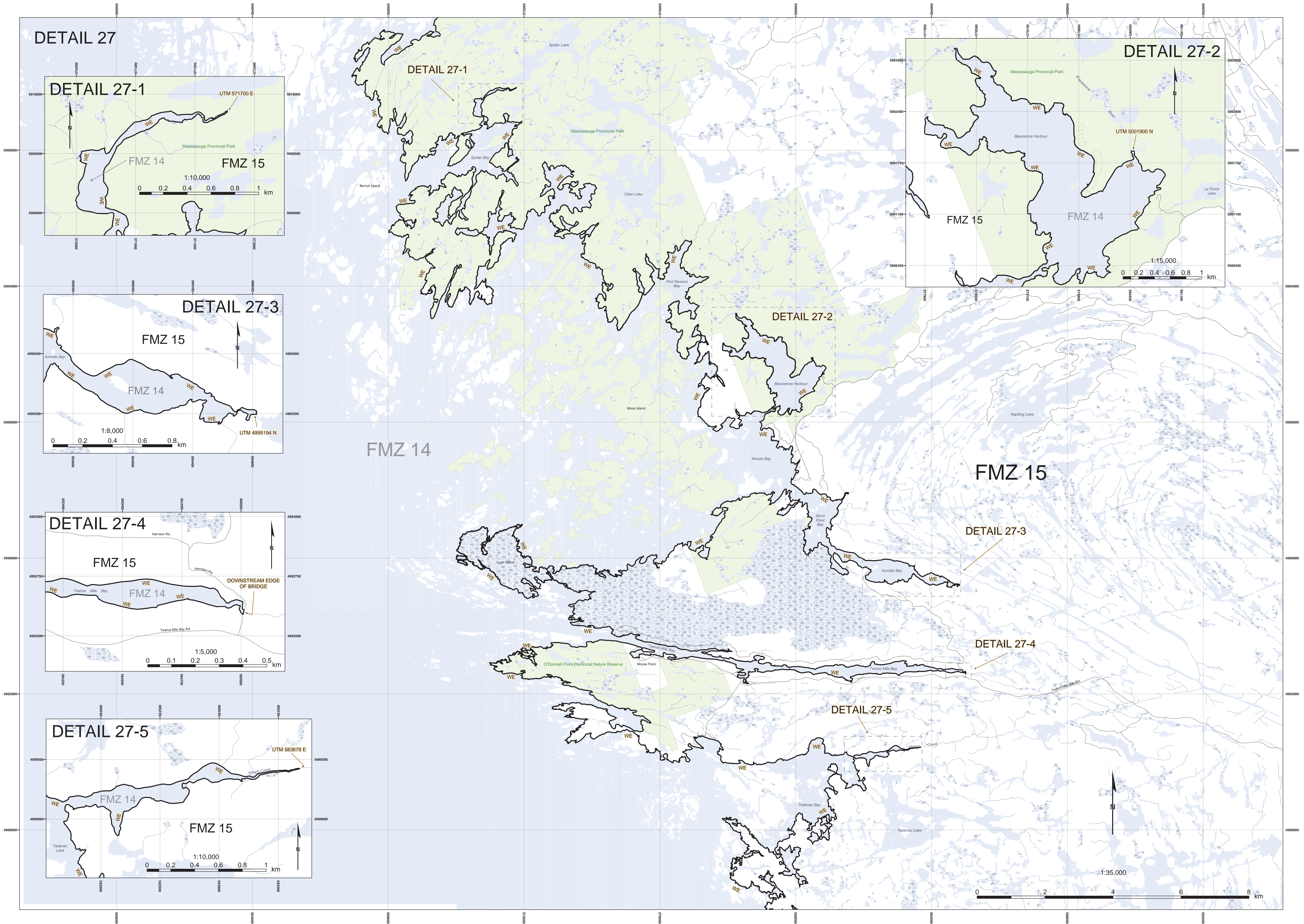
1:35,000
0 1 2 3 4 5 km

Regulation Plan of Fisheries Management Zone 15

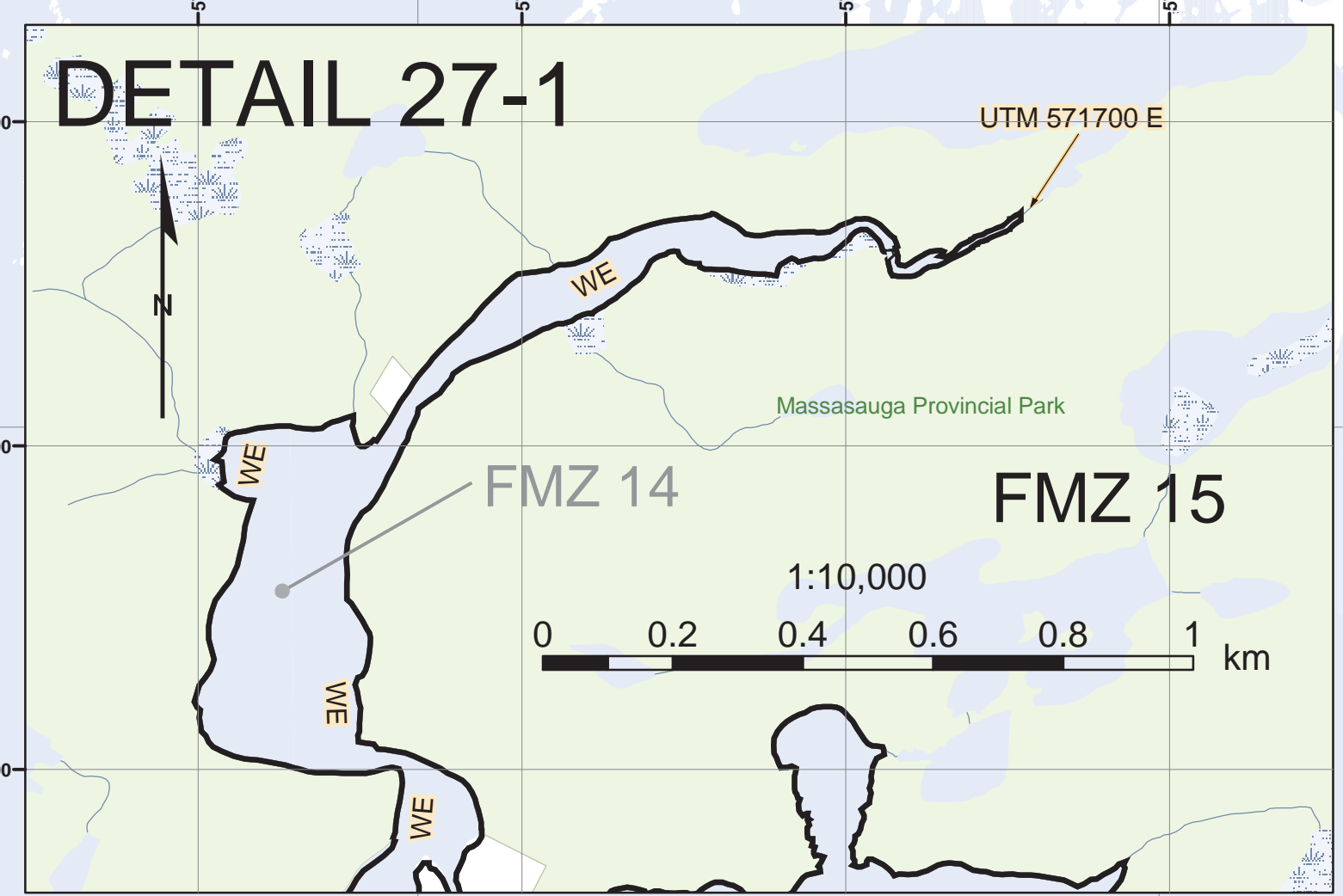
SHEET 12 OF 16

NOTES:
 1. Map projection, grid, and coordinates are in UTM NAD 83 Zone 17.
 2. Survey instructions from the Surveyor General must be obtained prior to establishing any of the boundaries on the ground.
 3. "CL OF ROAD" means the centreline of the pavement/gravel or the centreline of the median where the highway is divided.
 4. "CL OF RAILWAY" denotes the centreline of all tracks where tracks exist or the centreline of bed where no tracks exist.
 5. Where necessary all limits are extended unless otherwise noted.
 6. Where a Fisheries Management Zone limit crosses a body of water along a road or railway bridge, the downstream edge of the bridge shall be deemed to be the limit of the said Fisheries Management Zone.
 CAUTION: THIS IS NOT A PLAN OF SURVEY

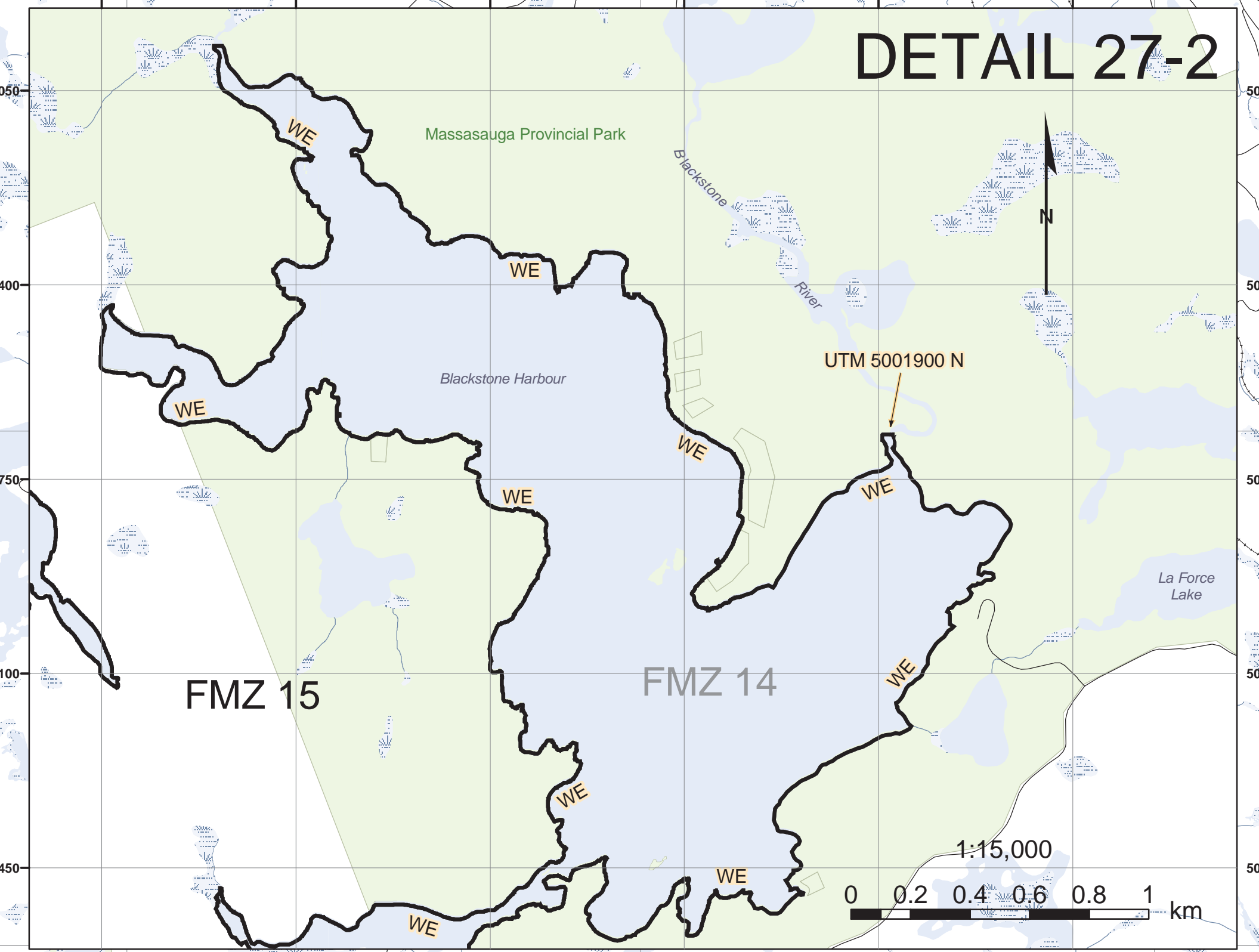
LEGEND
 — Transportation
 — Waterways
 — Railway
 □ FMZ Boundary
 □ Geographic Townships
 □ Wetland Area, Permanent
 □ Provincial Parks & Crown Game Preserves
 □ Lakes
 FMZ Fisheries Management Zone
 WE denotes Water's Edge
 CL denotes Centreline



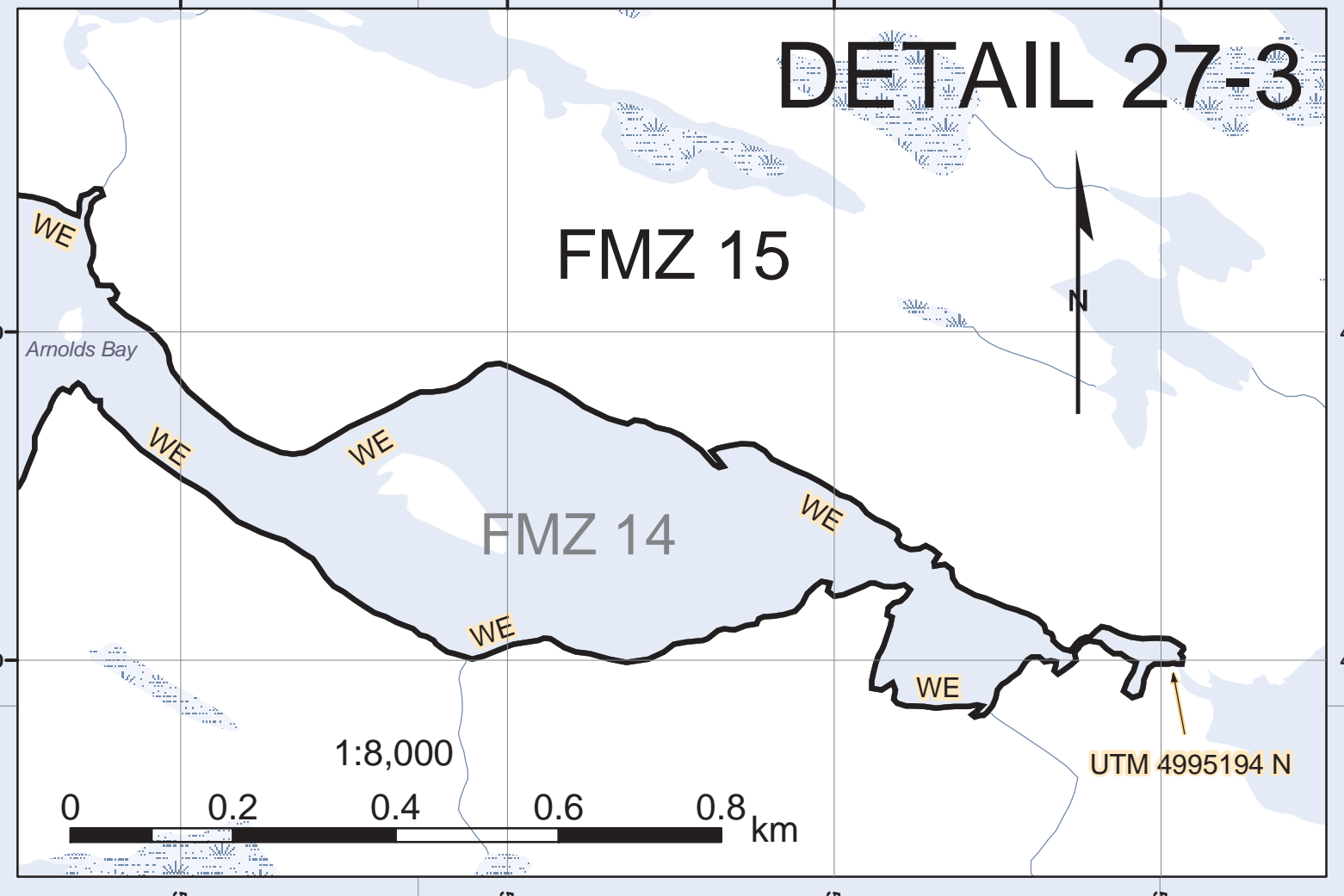
DETAIL 27



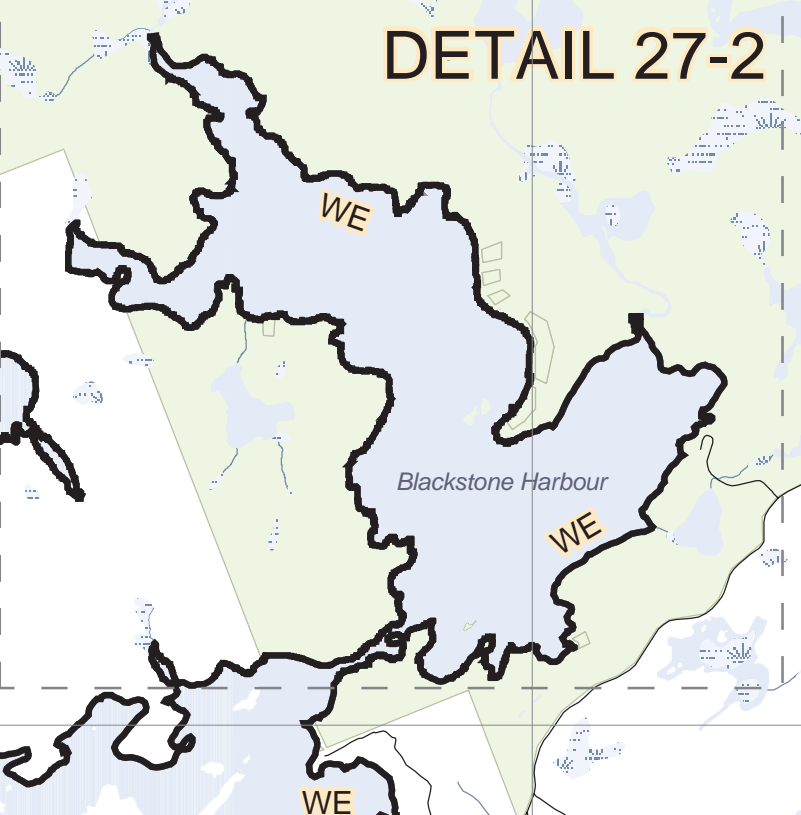
DETAIL 27-2



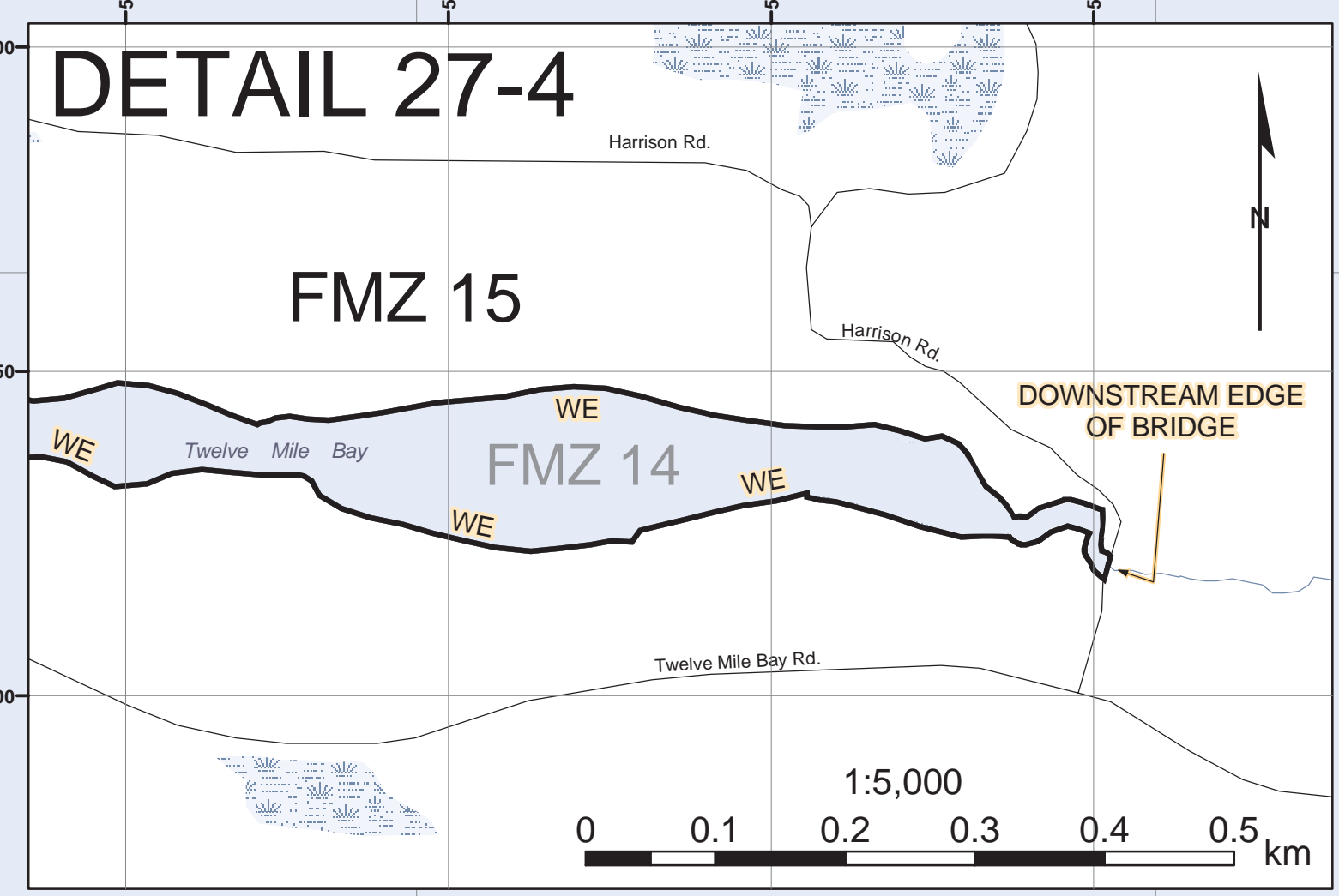
DETAIL 27-3



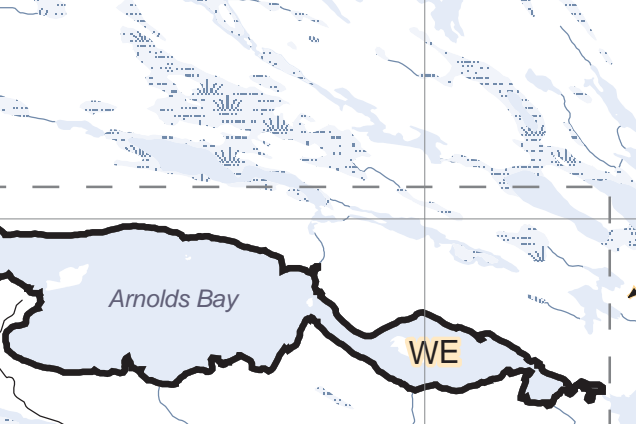
DETAIL 27-2



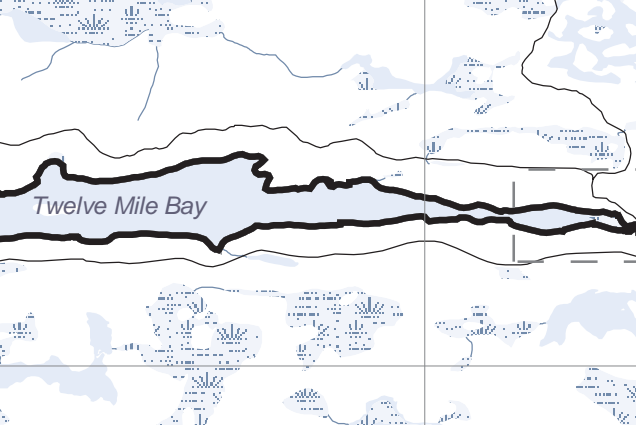
DETAIL 27-4



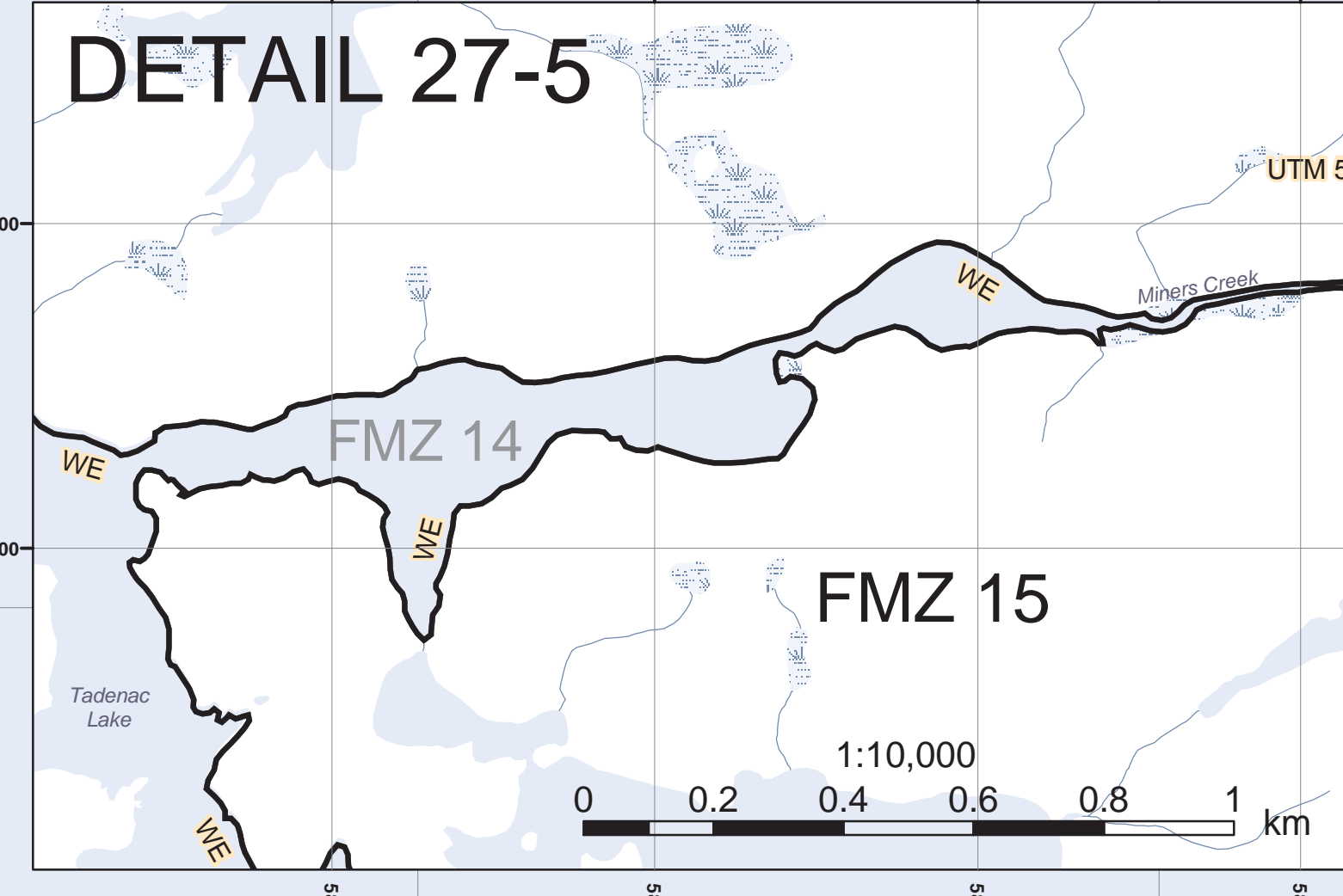
DETAIL 27-3



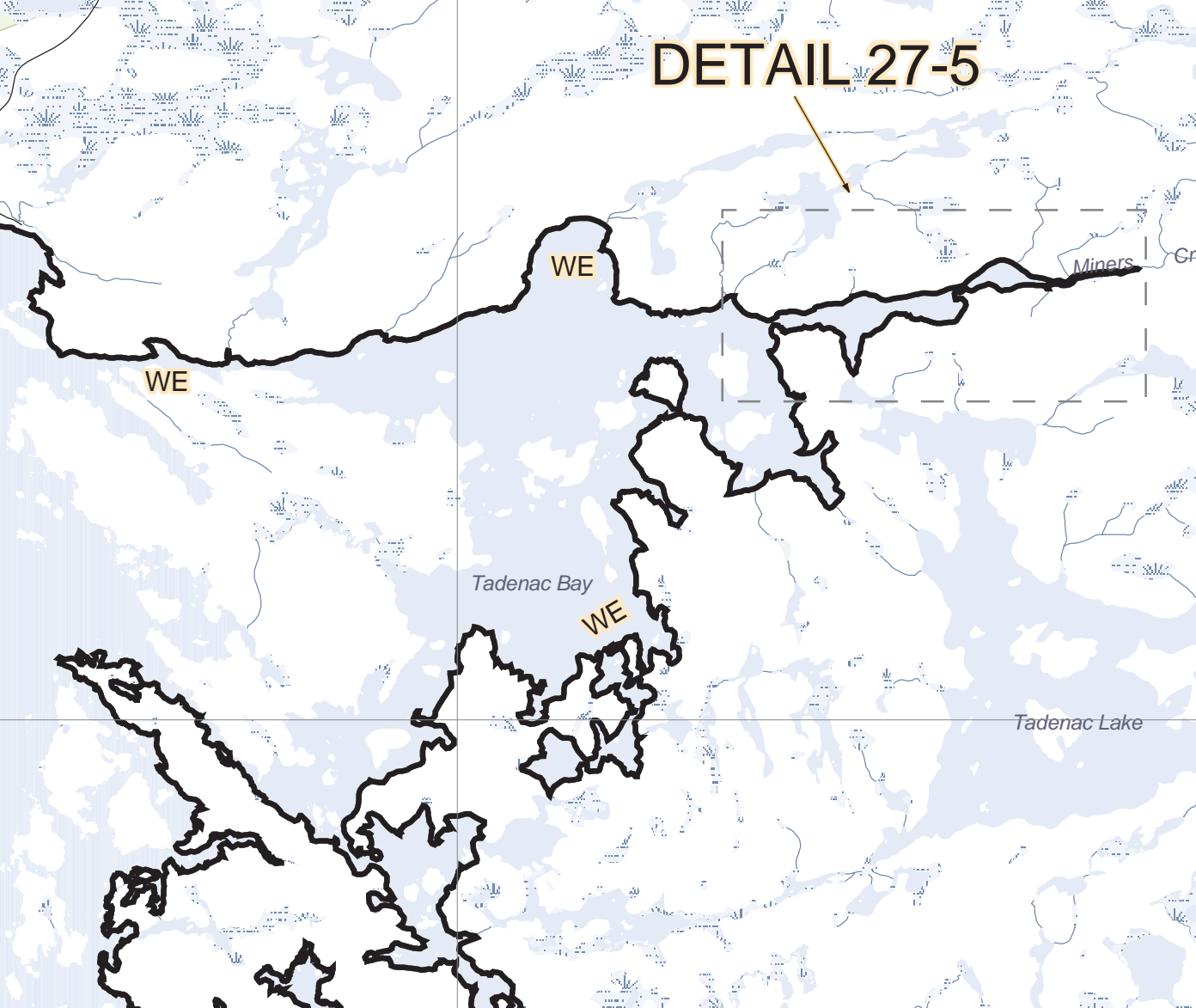
DETAIL 27-4



DETAIL 27-5



DETAIL 27-5

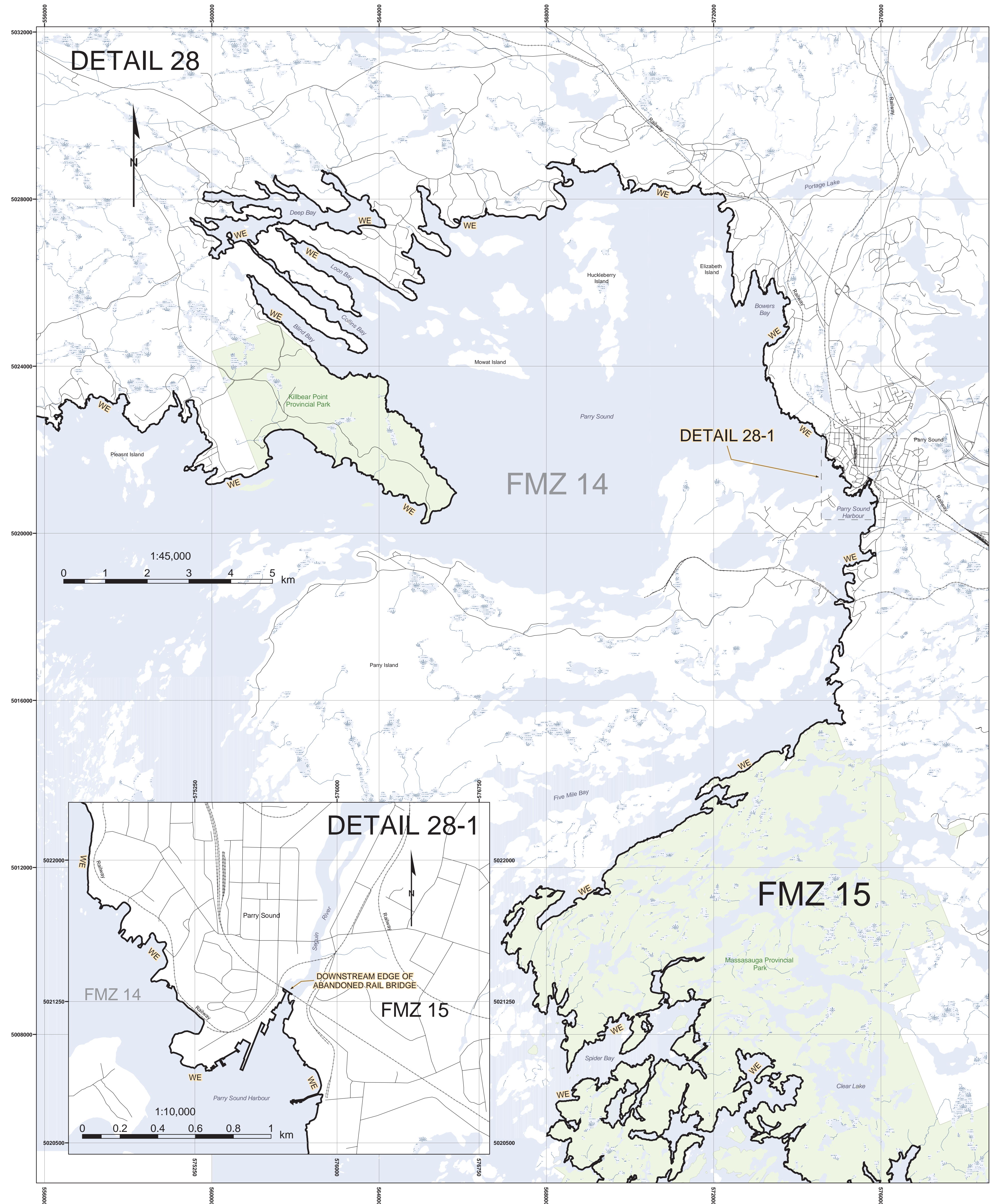


Regulation Plan of Fisheries Management Zone 15

SHEET 13 OF 16

- NOTES:**
1. Map projection, grid, and coordinates are in UTM NAD 83 Zone 17.
 2. Survey instructions from the Surveyor General must be obtained prior to establishing any of the boundaries on the ground.
 3. "CL OF ROAD" means the centreline of the pavement/gravel or the centreline of the median where the highway is divided.
 4. "CL OF RAILWAY" denotes the centreline of all tracks where tracks exist or the centreline of bed where no tracks exist.
 5. Where necessary all limits are extended unless otherwise noted.
 6. Where a Fisheries Management Zone limit crosses a body of water along a road or railway bridge, the downstream edge of the bridge shall be deemed to be the limit of the said Fisheries Management Zone.
- CAUTION: THIS IS NOT A PLAN OF SURVEY**

- LEGEND**
- Transportation
 - Waterways
 - Railway
 - FMZ Boundary
 - Geographic Townships
 - Lakes
 - Wetland Area, Permanent
 - Provincial Parks & Crown Game Preserves
- FMZ Fisheries Management Zone
WE denotes Water's Edge
C/L denotes Centreline



Regulation Plan of Fisheries Management Zone 15

SHEET 14 OF 16

LEGEND

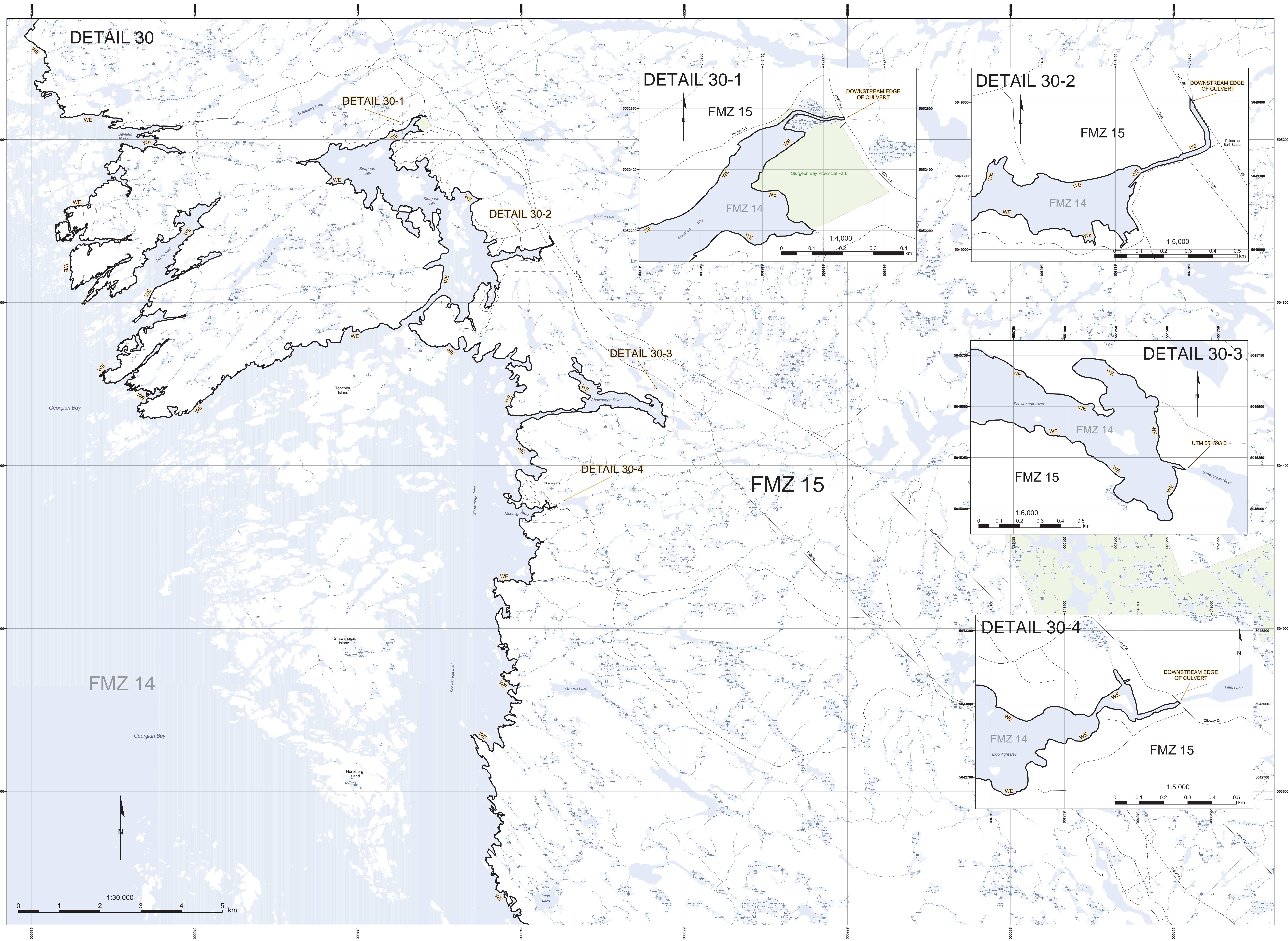
- Transportation
- Waterways
- Railway
- FMZ Boundary
- Geographic Townships
- Lakes
- Wetland Area, Permanent
- Provincial Parks & Crown Game Preserves

FMZ Fisheries Management Zone
WE denotes Water's Edge
C/L denotes Centreline

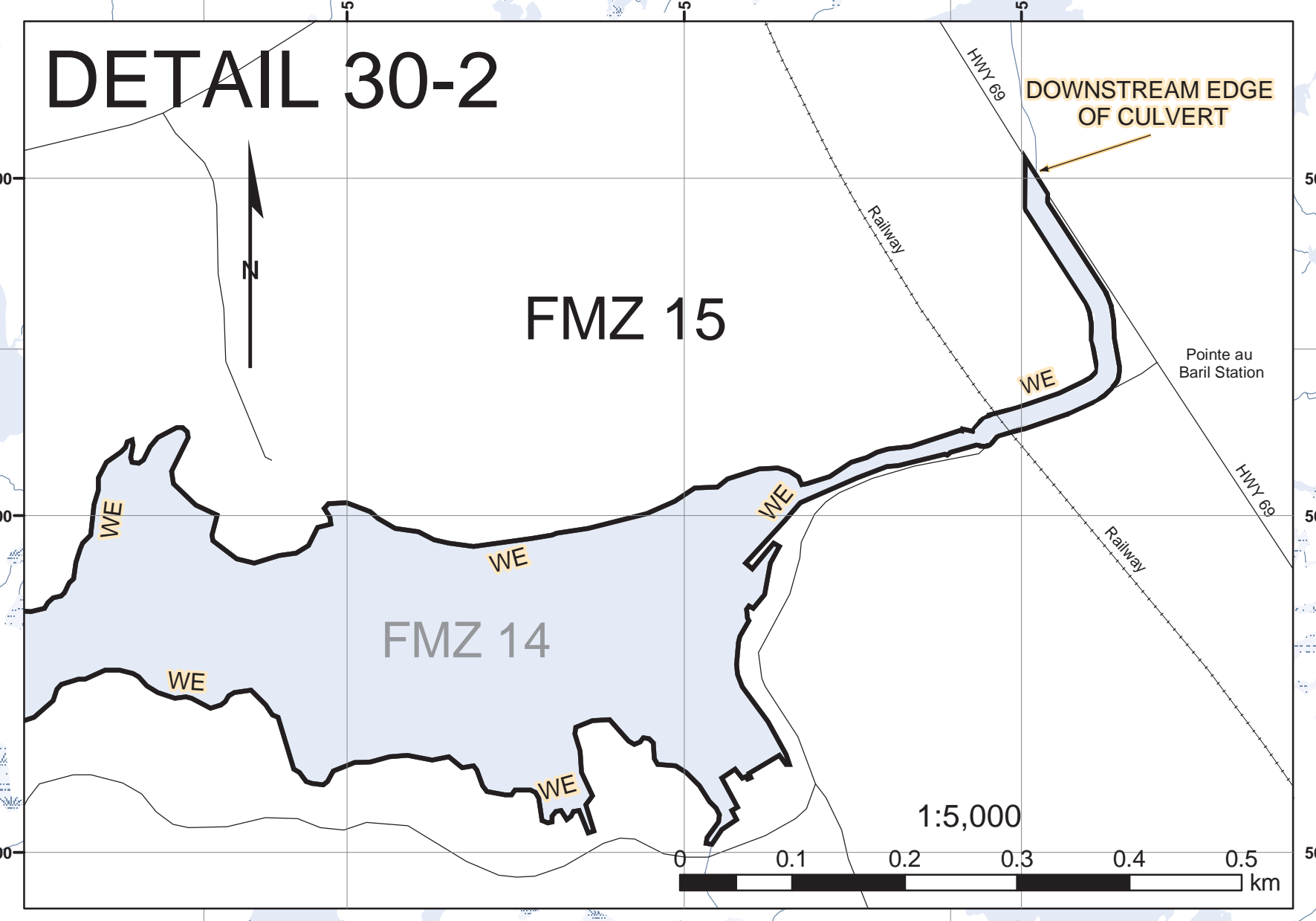
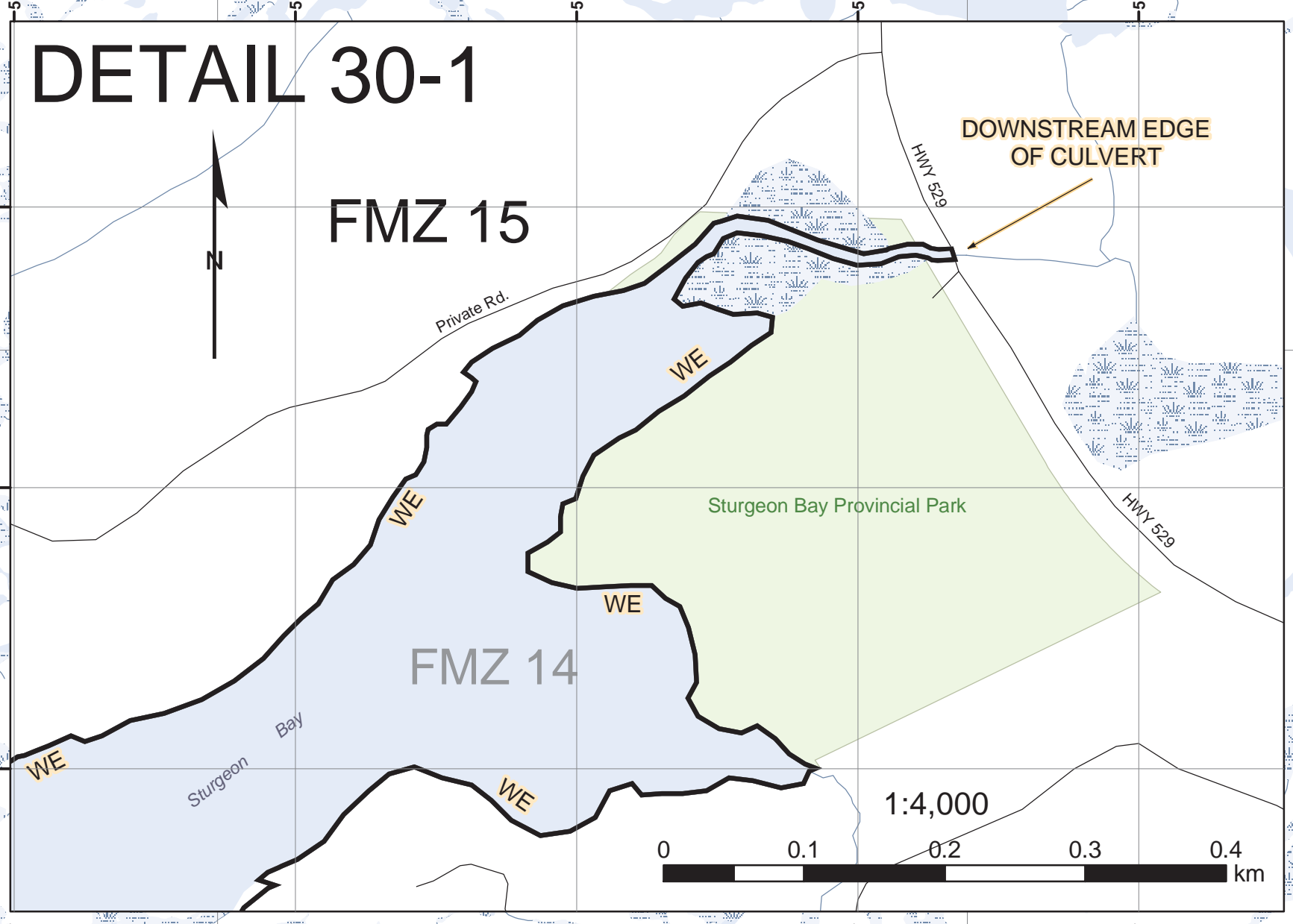
NOTES:

1. Map projection, grid, and coordinates are in UTM NAD 83 Zone 17.
2. Survey instructions from the Surveyor General must be obtained prior to establishing any of the boundaries on the ground.
3. "C/L OF ROAD" means the centreline of the pavement/gravel or the centreline of the median where the highway is divided.
4. "C/L OF RAILWAY" denotes the centreline of all tracks where tracks exist or the centreline of bed where no tracks exist.
5. Where necessary all limits are extended unless otherwise noted.
6. Where a Fisheries Management Zone limit crosses a body of water along a road or railway bridge, the downstream edge of the bridge shall be deemed to be the limit of the said Fisheries Management Zone.

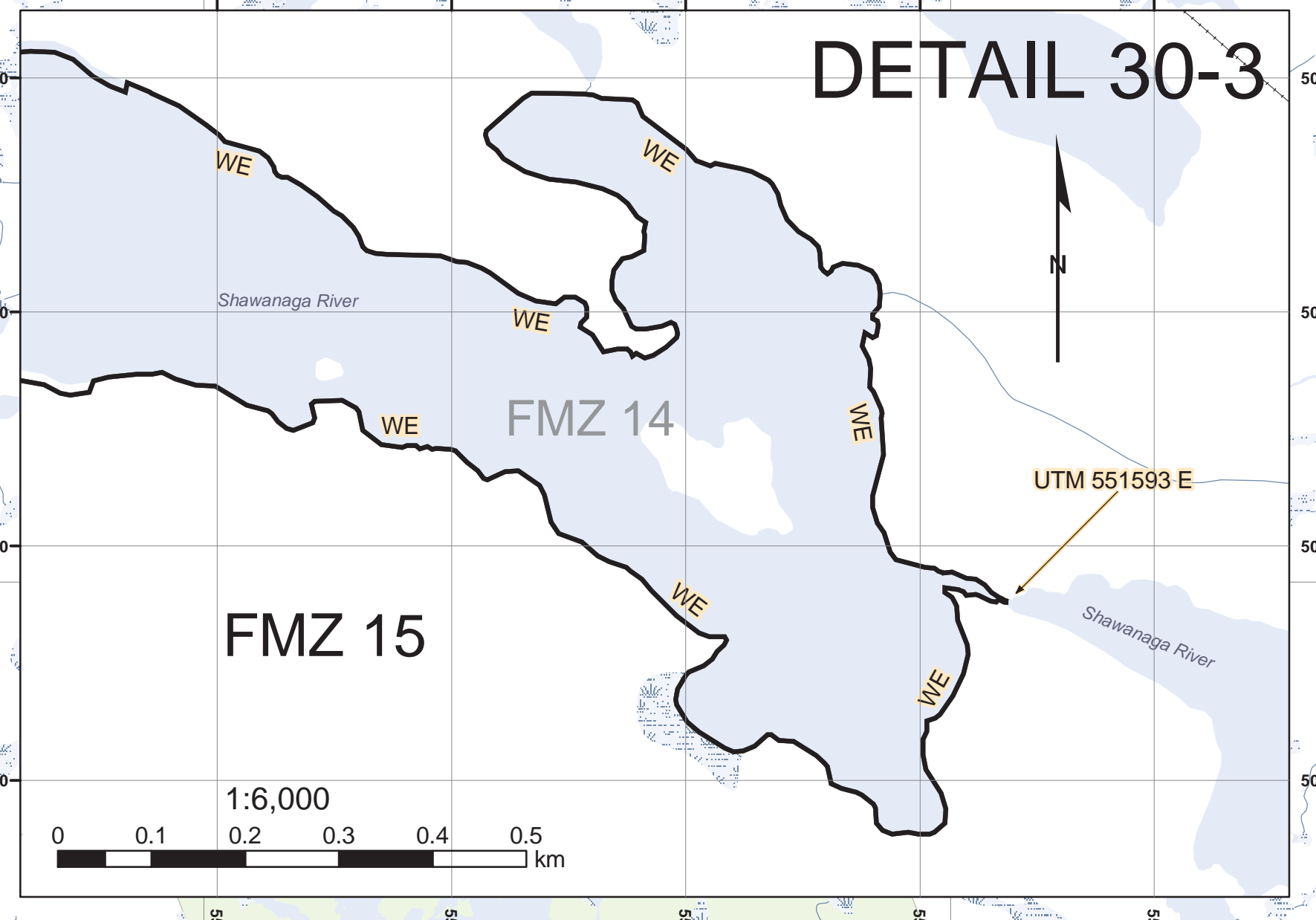
CAUTION: THIS IS NOT A PLAN OF SURVEY



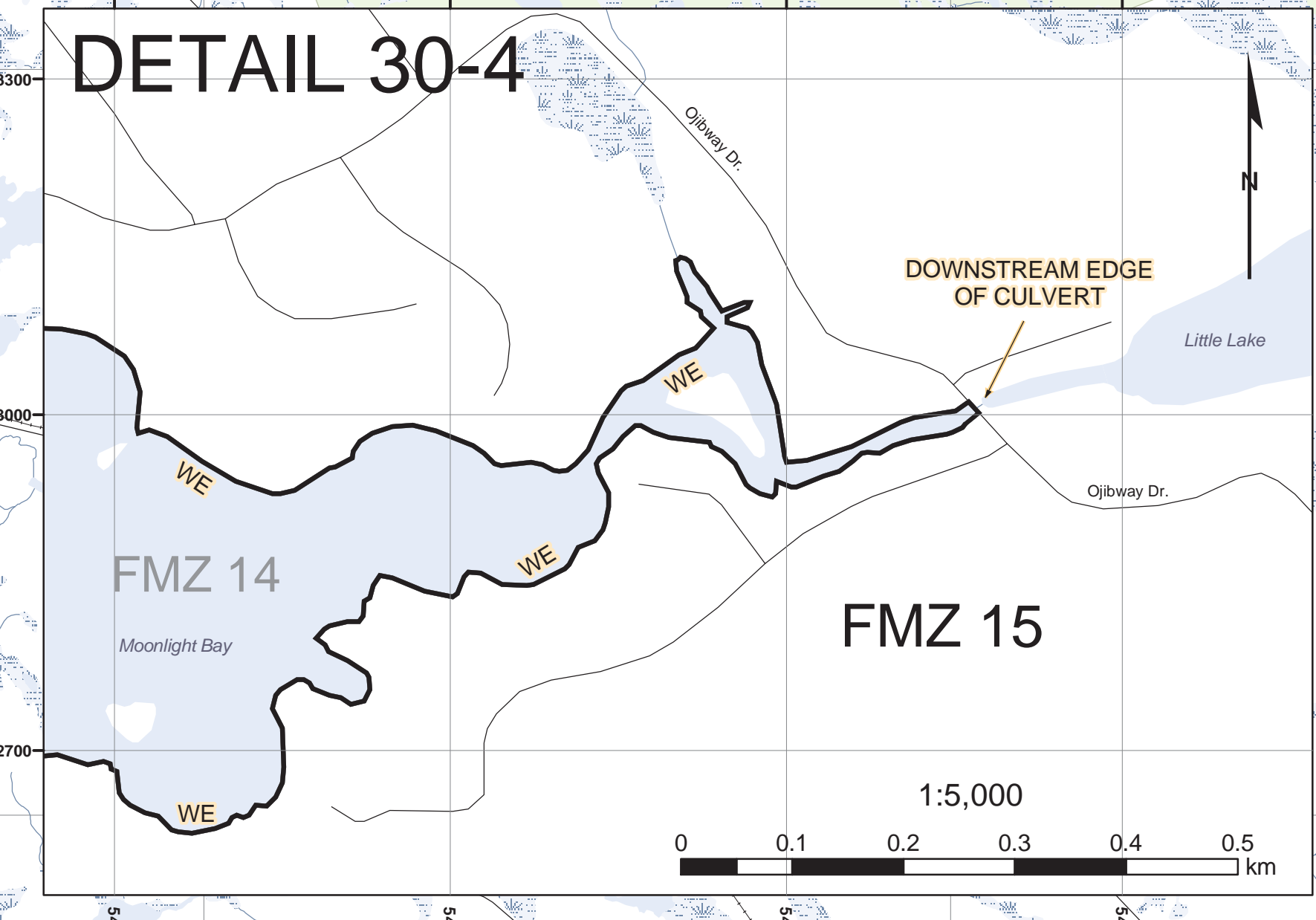
DETAIL 30



DETAIL 30-3



DETAIL 30-4

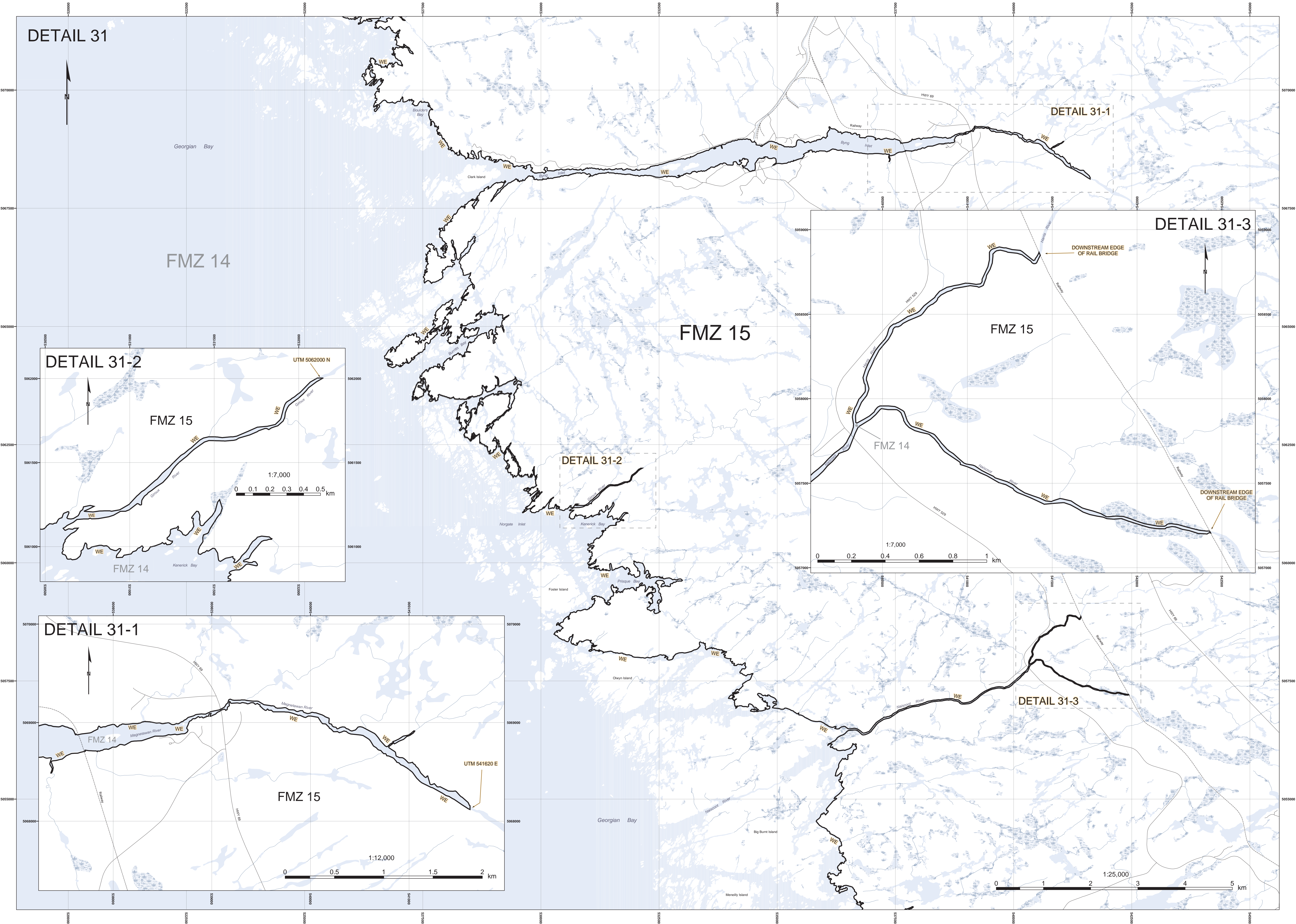


Regulation Plan of Fisheries Management Zone 15

SHEET 15 OF 16

- NOTES:**
1. Map projection, grid, and coordinates are in UTM NAD 83 Zone 17.
 2. Survey instructions from the Surveyor General must be obtained prior to establishing any of the boundaries on the ground.
 3. "CL OF ROAD" means the centreline of the pavement/gravel or the centreline of the median where the highway is divided.
 4. "CL OF RAILWAY" denotes the centreline of all tracks where tracks exist or the centreline of bed where no tracks exist.
 5. Where necessary all limits are extended unless otherwise noted.
 6. Where a Fisheries Management Zone limit crosses a body of water along a road or railway bridge, the downstream edge of the bridge shall be deemed to be the limit of the said Fisheries Management Zone.
- CAUTION: THIS IS NOT A PLAN OF SURVEY

- LEGEND**
- Transportation
 - Waterways
 - Railway
 - FMZ Boundary
 - Geographic Townships
 - Lakes
 - Wetland Area, Permanent
 - Provincial Parks & Crown Game Preserve
- FMZ Fisheries Management Zone
WE denotes Water's Edge
C/L denotes Centreline



Regulation Plan of Fisheries Management Zone 15

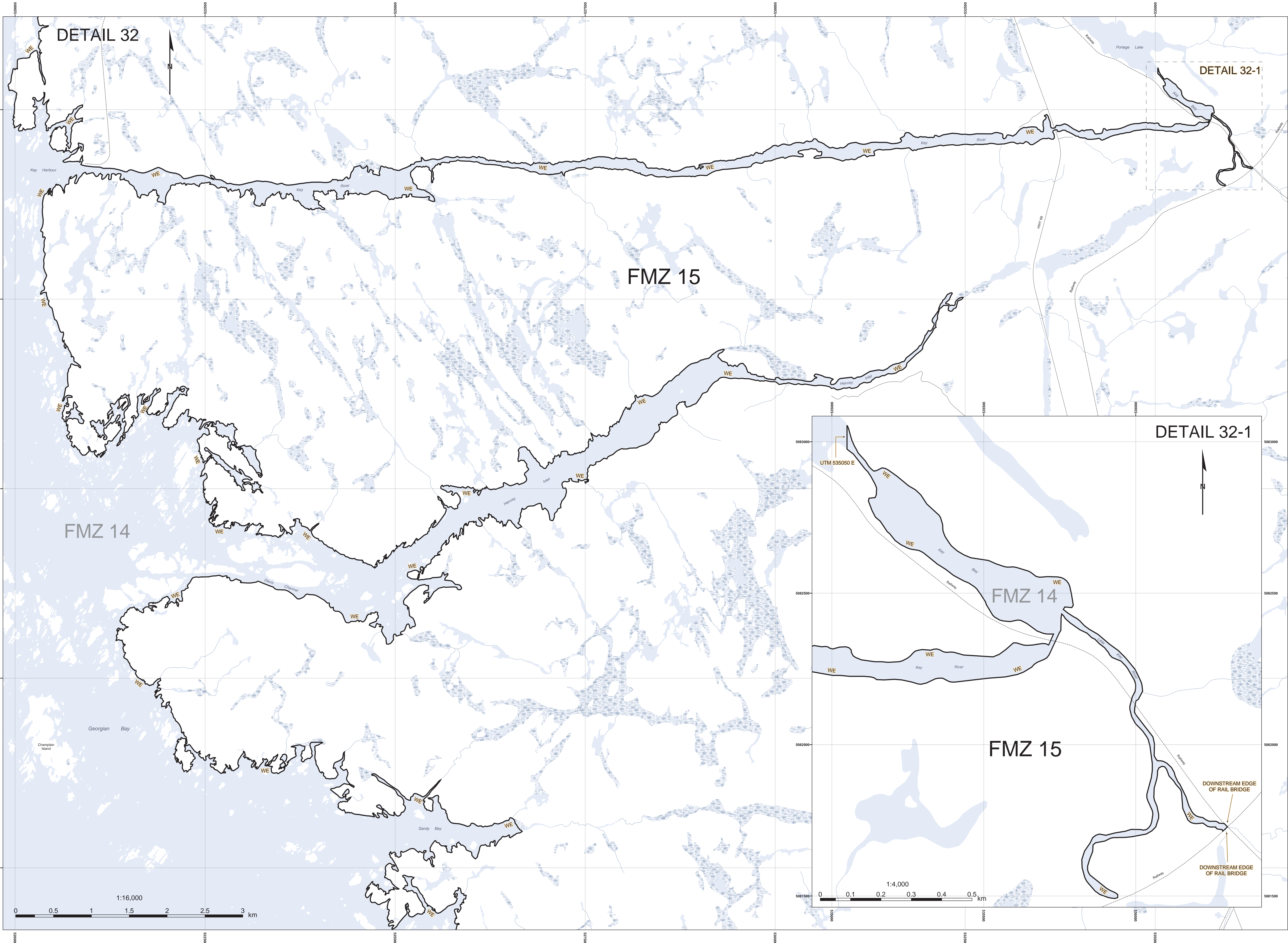
SHEET 16 OF 16

NOTES:
 1. Map projection, grid, and coordinates are in UTM NAD 83 Zone 17.
 2. Survey instructions from the Surveyor General must be obtained prior to establishing any of the boundaries on the ground.
 3. "CL OF ROAD" means the centreline of the pavement/gravel or the centreline of the median where the highway is divided.
 4. "CL OF RAILWAY" denotes the centreline of all tracks where tracks exist or the centreline of bed where no tracks exist.
 5. Where necessary all limits are extended unless otherwise noted.
 6. Where a Fisheries Management Zone limit crosses a body of water along a road or railway bridge, the downstream edge of the bridge shall be deemed to be the limit of the said Fisheries Management Zone.
 CAUTION: THIS IS NOT A PLAN OF SURVEY

LEGEND

Transportation	FMZ Boundary	Wetland Area, Permanent
Waterways	Geographic Townships	Provincial Parks & Crown Game Preserve
Railway	Lakes	

FMZ Fisheries Management Zone
 WE denotes Water's Edge
 CL denotes Centreline



DETAIL 32

DETAIL 32-1

